RNAV (GPS) RWY 32
DELAWARE COUNTY RGNL (MIE)

WAAS CH 72601 W32A	APP CRS 319°	Rwy ldg 6500 TDZE 937 Apt Elev 937

For uncompensated Baro-VNAV systems, LNAV/VNAV NA below -16°C (4°F) or above 47°C (116°F). DME/DME RNP-0.3 NA. Baro-VNAV and VDP NA when using Fort Wayne Intl altimeter setting. For inop MALSR when using Fort Wayne Intl altimeter setting, increase LPV all Cats visibility to 1½ mile. When local altimeter setting not received, use Fort Wayne Intl altimeter setting and increase DA 121 feet; increase LPV and LNAV/VNAV all Cats visibility by ½ mile; increase all MDA 140 feet and LNAV visibility Cats C and D to 1¼; increase Circling visibility Cats C and D by ¼ mile. For inop MALSR, increase all LPV Cats visibility to 1 SM.

MALSR

MISSED APPROACH: Climb to 2800 direct JOGBA and hold.

ATIS	INDIANAPOLIS APP CON	MUNCIE TOWER ★	GND CON	UNICOM
133.25	120.65 317.8	120.1 (CTAF) L	121.9	122.95

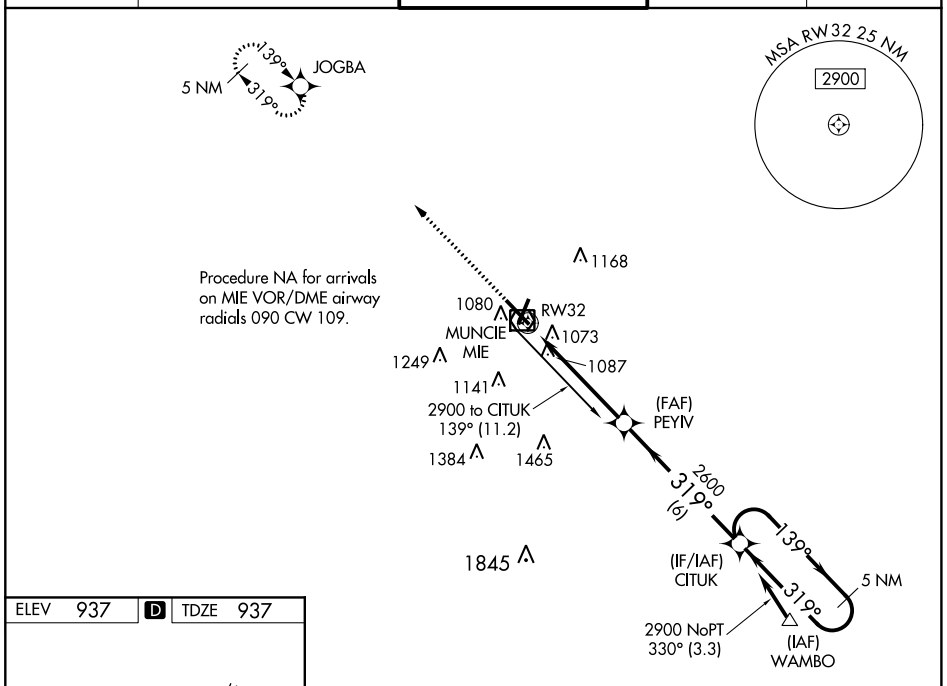

ELEV 937 D TDZE 937

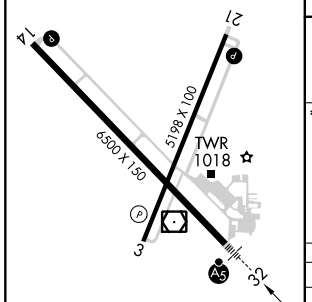

HIRL Rwy 14-32 L
MIRL Rwy 3-21 L
REIL Rwys 3, 14 and 21 L

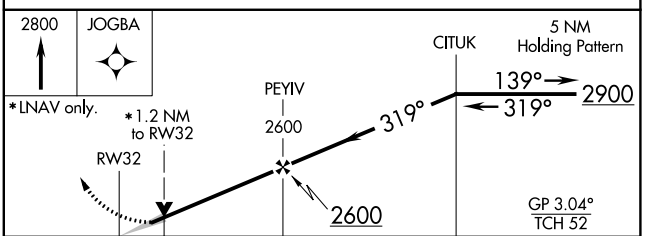

CATEGORY	A	B	C	D
LPV DA	1241-½ 304 (400-½)			
LNAV/VNAV DA	1396-1⅛ 459 (500-1⅛)			
LNAV MDA	1460-½ 523 (600-½)		1460-1 523 (600-1)	
C CIRCLING	1460-1 523 (600-1)		1480-1½ 543 (600-1½)	1560-2 623 (700-2)

EC-2, 07 OCT 2021 to 04 NOV 2021
EC-2, 07 OCT 2021 to 04 NOV 2021