UTOPIA CREEK, ALASKA

RNAV (GPS) RWY 24

APCH CRS	Rwy ldg	4100
243°	TDZE	1161
	Arpt Elev	1261

AL-2335 (USAF)

INDIAN MOUNTAIN LRRS (PAIM)

MISSED APPROACH: Climbing left turn to 7000 direct CHAZY and hold. Continue climb in hold to 7000.

ANCHORAGE CENTER	CTAF	FAIRBANKS RADIO
124.6 352.0	126.2	122.6

DME/DME RNP -0.3 NA

AWOS-3

Night operations not authorized.

MILITARY CERTIFIED AIRCREWS OR AUTHORIZED CONTRACT AIRCRAFT ONLY

NOT FOR CIVIL USE

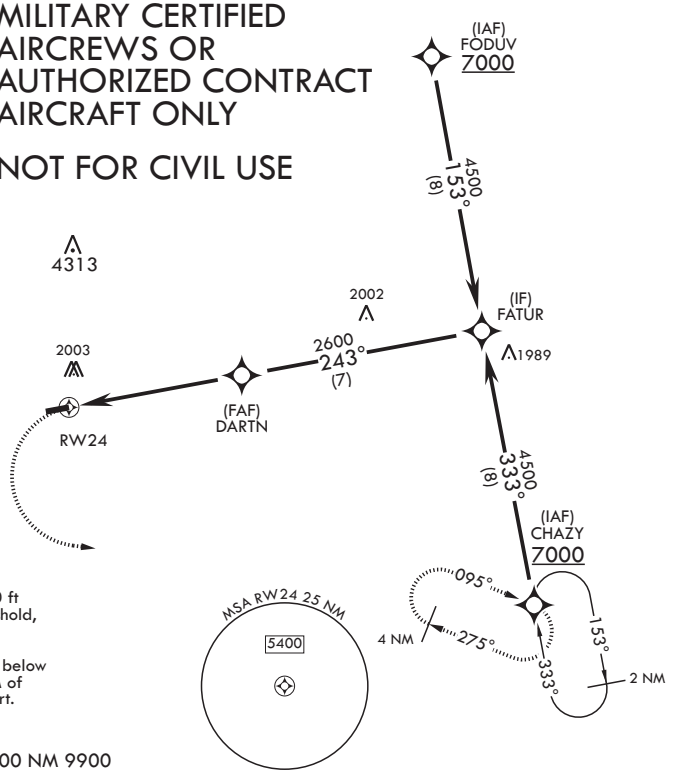

CAUTION: Terrain 960 ft MSL, 200 ft from threshold, 200 ft left of course.

Uncontrolled airspace below 700' AGL within 4 NM of Indian Mountain airport.

EMERG SAFE ALT 100 NM 9900

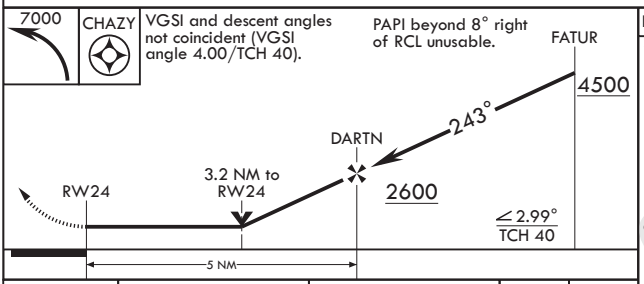

ELEV 1261 TDZE 1161

Take-off Rwy 6
Land Rwy 24

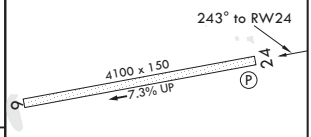

REIL Rwy 24

CATEGORY	A	B	C	D
LNAV MDA	2360-1¼ 1199 (1100-1¼)	2360-1½ 1199 (1100-1½)	NA	
C CIRCLING	NOT AUTHORIZED			

AK, 07 OCT 2021 to 02 DEC 2021
AK, 07 OCT 2021 to 02 DEC 2021