

20086


AIRPORT DIAGRAM

AL-931 (FAA)

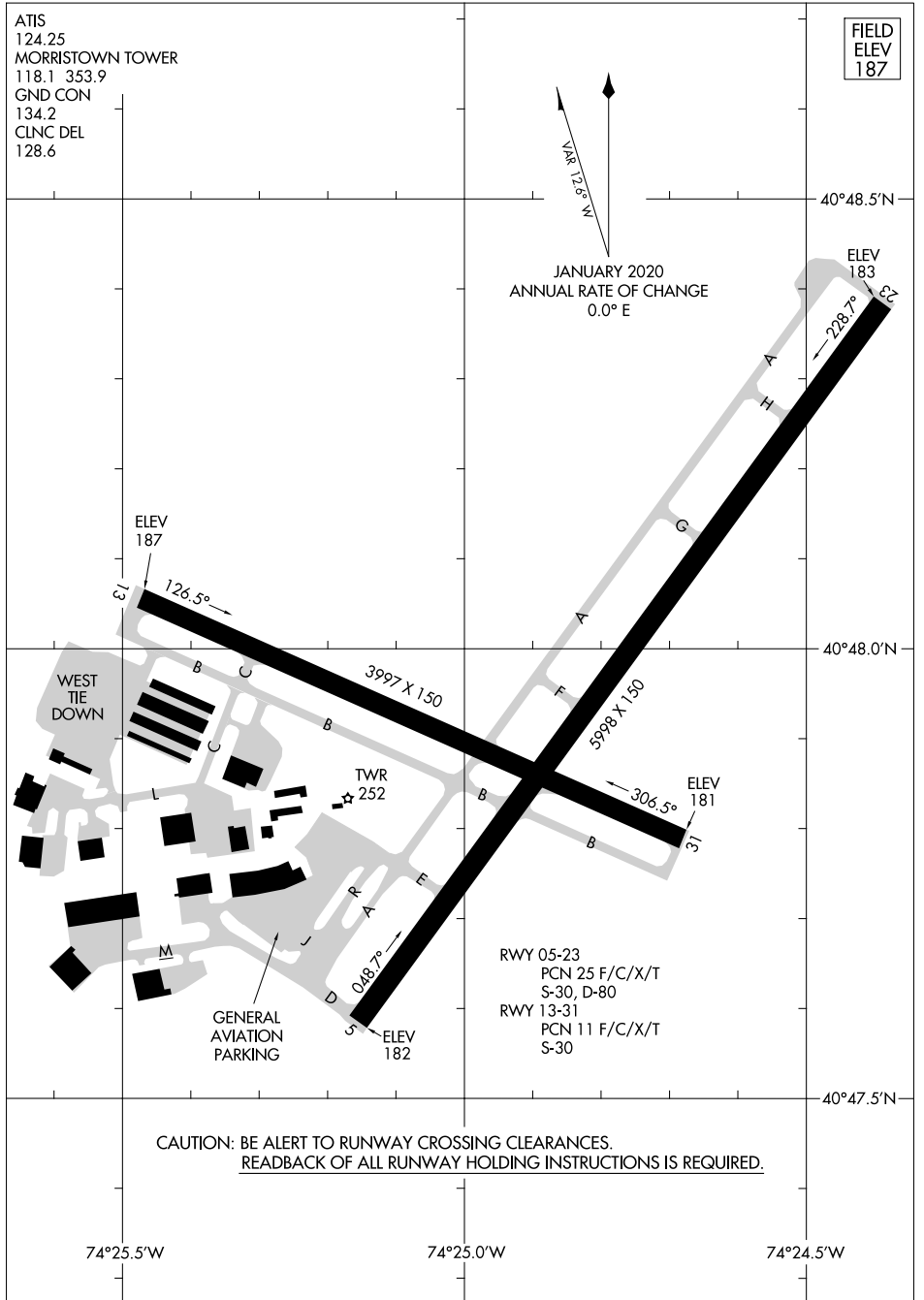
MORRISTOWN MUNI (MMU)
MORRISTOWN, NEW JERSEY

ATIS
124.25
MORRISTOWN TOWER
118.1 353.9
GND CON
134.2
CLNC DEL
128.6

FIELD
ELEV
187

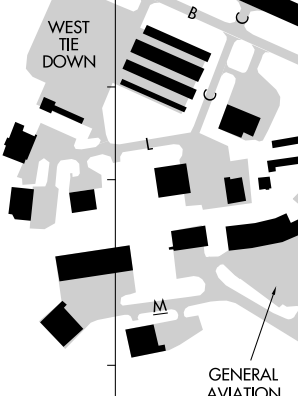


JANUARY 2020
ANNUAL RATE OF CHANGE
0.0° E



NE-2, 07 OCT 2021 to 04 NOV 2021

NE-2, 07 OCT 2021 to 04 NOV 2021



RWY 05-23
PCN 25 F/C/X/T
S-30, D-80
RWY 13-31
PCN 11 F/C/X/T
S-30

CAUTION: BE ALERT TO RUNWAY CROSSING CLEARANCES.
READBACK OF ALL RUNWAY HOLDING INSTRUCTIONS IS REQUIRED.

74°25.5'W

74°25.0'W

74°24.5'W

AIRPORT DIAGRAM

20086

MORRISTOWN, NEW JERSEY
MORRISTOWN MUNI (MMU)