BEAUFORT, SOUTH CAROLINA

HI-TACAN Y RWY 14

TACAN NBC Chan 42	APCH CRS 127°	Rwy ldg 8001 TDZE 33 Arpt Elev 37	AL-916 [USN]	BEAUFORT MCAS (MERRITT FLD) (KNBC)

RADAR required.

MISSED APPROACH: Climb to 1600 on NBC TACAN R-120, then climbing left turn to 3000 via hdg 330° to intercept NBC R-041 to 6 DME (COSAW) and hold. Continue climb in hold to 3000.

ATIS ★	BEAUFORT APP CON	TOWER ★	GND CON	CLNC DEL	ASR/PAR
279.525	125.125 292.125 (ABV 3000) 123.7 269.125 (3000 and BLW)	119.05 342.875	128.15 348.625	128.15 254.375	

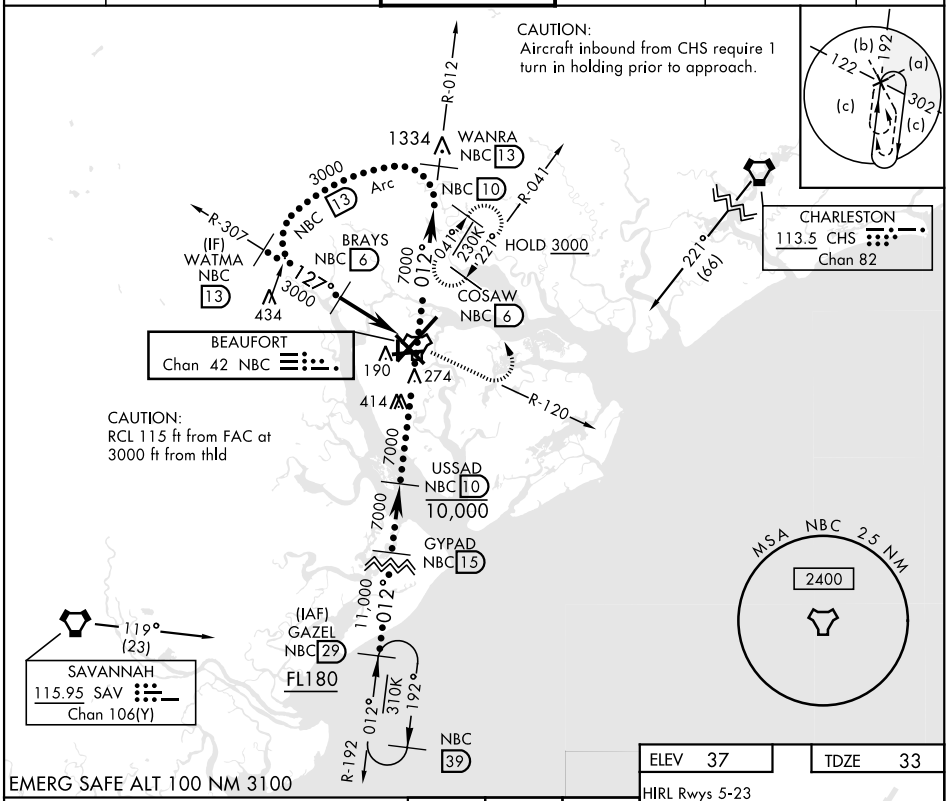

VDA and VGSI not coincident.

1600 NBC R-120	3000 Hdg 330°	COSAW NBC 6

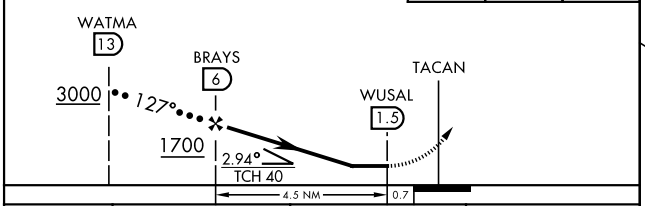

CATEGORY	C	D	E
S-14	420-1⅛	387	(400-1⅛)
C CIRCLING	580-1½ 543 (600-1½)	600-2 563 (600-2)	740-2½ 703 (800-2½)

ELEV 37 | TDZE 33

HIRL Rwys 5-23 and 14-32

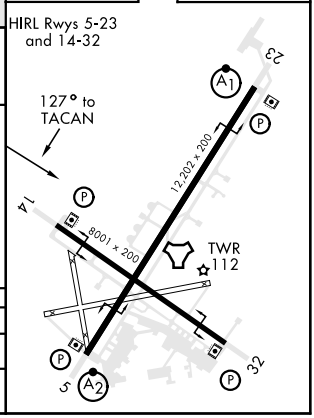

BEAUFORT, SOUTH CAROLINA 32° 29′N-80° 43′W BEAUFORT MCAS (MERRITT FLD) (KNBC)

Amdt 3 17JUN21

HI-TACAN Y RWY 14

SE-2, 07 OCT 2021 to 04 NOV 2021