FORT CAMPBELL, KENTUCKY

RNAV (GPS) RWY 18

APCH CRS	Rwy ldg	4500
180°	TDZE	562
	Arpt Elev	571

AL-679 [USA]

CAMPBELL AAF (KHOP)

* Circling NA SE of RWY 5-23.
DME/DME RNP-0.3 NA.

MISSED APPROACH: Climbing left turn to 3000 direct SHRMN and hold.

ATIS	APP CON	TOWER	GND CON	CLNC DEL	ASR/PAR
125.175 308.4	118.1 269.525	120.9 278.8	121.8 266.8	138.8	

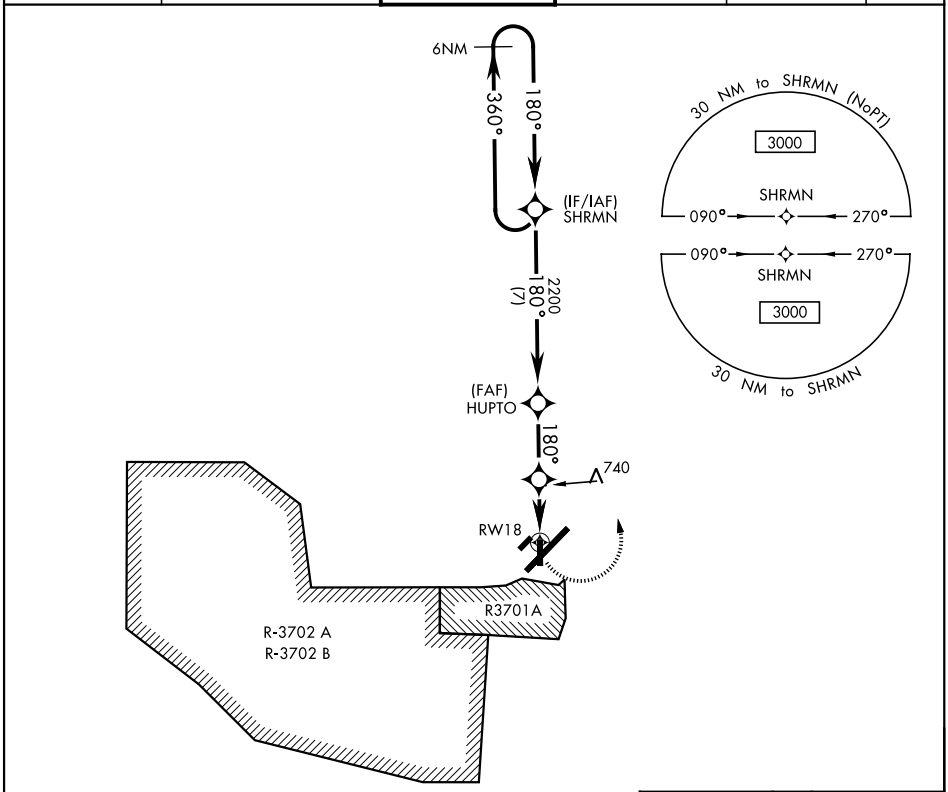

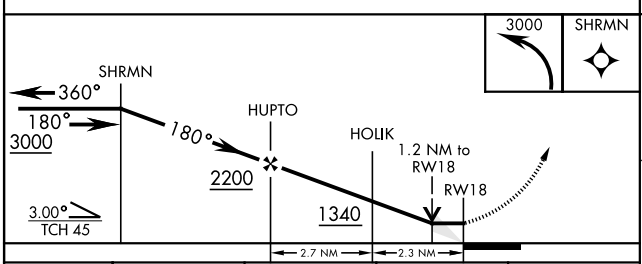

ELEV 571 TDZE 562

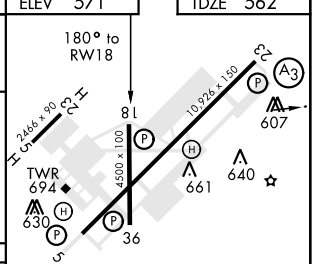

CATEGORY	A	B	C	D
LNAV MDA	1000-1 438 (500-1)		1000-1¼ 438 (500-1¼)	NA
C CIRCLING*	1060-1 489 (500-1)		1060-1½ 489 (500-1½)	NA

HIRL all Rwy

SE-1, 07 OCT 2021 to 04 NOV 2021

SE-1, 07 OCT 2021 to 04 NOV 2021