FORT CAMPBELL, KENTUCKY

ILS or LOC RWY 23

LOC I-FKP	APCH CRS	Rwy ldg 10,926
111.9	225°	TDZE 571
Chan 56		Arpt Elev 571

AL-679 [USA]

CAMPBELL AAF (KHOP)

RADAR required for procedure entry.

T * When ALS inop, increase CAT E RVR to 40. RVR 18 authorized with use of FD or AP or HUD to DA.

SSALR A3

MISSED APPROACH: Climb to 1200 then climbing right turn to 2500 direct AIRBE LOM/I-FKP 6.5 DME, continue climb-in-hold to 2500.

ATIS	APP CON	TOWER	GND CON	CLNC DEL	ASR/PAR
125.175 308.4	118.1 269.525	120.9 278.8	121.8 266.8	138.8	

** When ALS inop, increase CAT CDE RVR to 55.

*** Circling not authorized SE of Rwy 5-23.

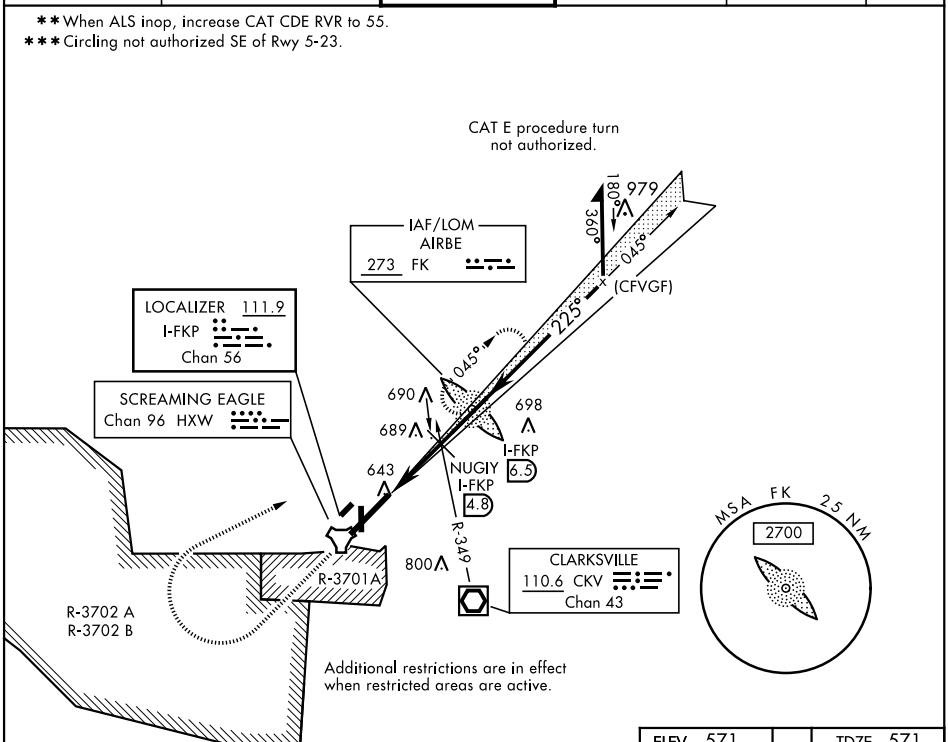

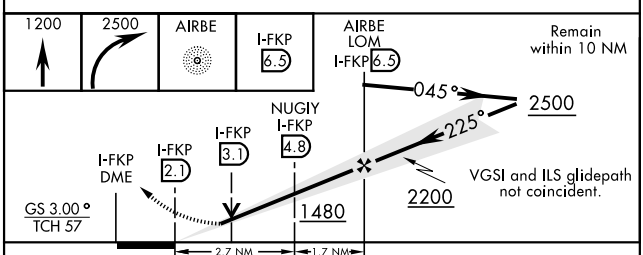

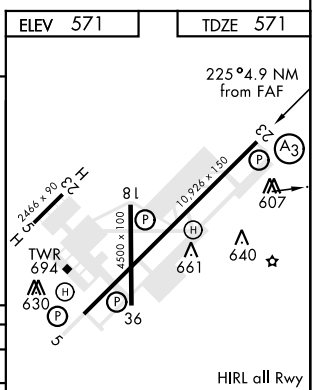

CATEGORY	A	B	C	D	E
S-ILS 23 *	771/24 200 (200-½)				
S-LOC 23**	940/24 369 (400-½)		940/40 369 (400-¾)		
*** C CIRCLING	1060-1 489 (500-1)		1060-1½ 489 (500-1½)	1140-2 569 (600-2)	

FAF to MAP 4.4 NM					
Knots	60	90	120	150	180
Min:Sec	4:24	2:56	2:12	1:46	1:28

SE-1, 07 OCT 2021 to 04 NOV 2021

SE-1, 07 OCT 2021 to 04 NOV 2021