FORT RUCKER, ALABAMA

RNAV (GPS) RWY 36

WAAS CH **63110** **W36A**	APCH CRS **004°**	Rwy ldg **5025** TDZE **298** Arpt Elev **301**

AL-577 [USA]

CAIRNS AAF (KOZR)

RADAR required.

DME/DME RNP-0.3 NA
For uncompensated BARO-VNAV systems, LNAV/VNAV NA below -15°C (5°F) or above 48°C (118°F).

MISSED APPROACH: Climb to 2000 direct RKEMP and hold.

ATIS	CAIRNS APP CON	CAIRNS TOWER ★	GND CON	CLNC DEL	PAR
111.2 **316.15**	021°-120° **125.4** **327.125** 121°-219° **133.75** **270.35** 220°-340° **133.45** **239.275** 341°-020° **121.1** **319.25**	**135.2** (CTAF) **248.55**	**121.9** **288.25**	**118.075** **380.1**	

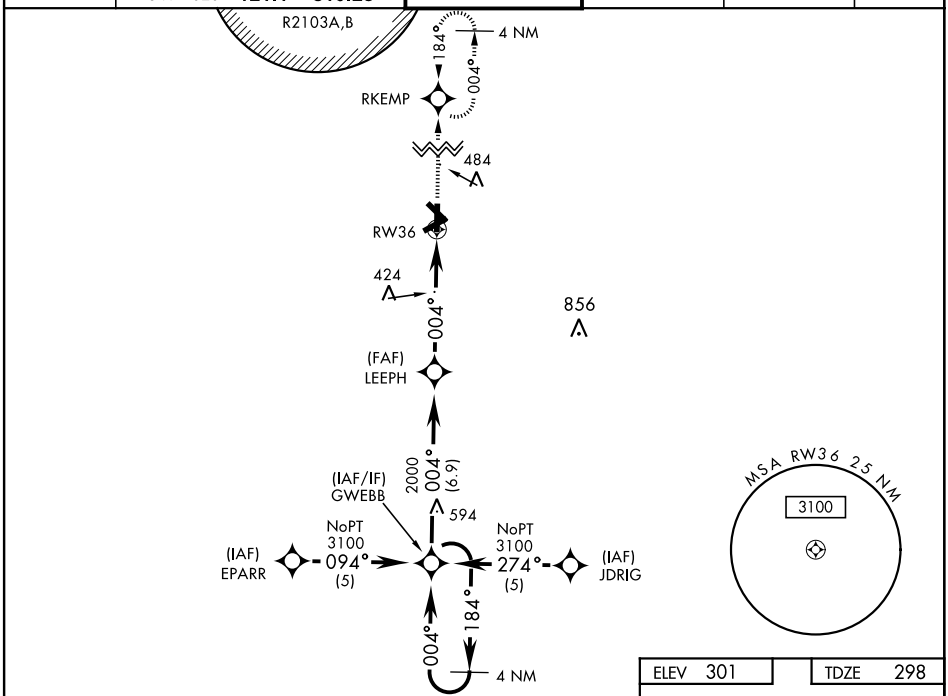

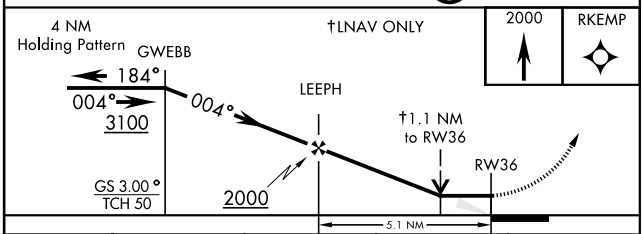

CATEGORY	A	B	C	D
LPV DA	565-1 267 (300-1)			
LNAV/ VNAV DA	634-1¼ 336 (400-1¼)			
LNAV MDA	680-1 382 (400-1)			680-1¼ 382 (400-1¼)
CIRCLING	780-1 479 (500-1)	820-1 519 (600-1)	860-1½ 559 (600-1½)	900-2 599 (600-2)

ELEV 301 TDZE 298

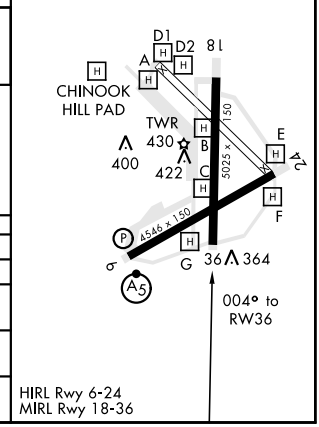

SE-4, 07 OCT 2021 to 04 NOV 2021

SE-4, 07 OCT 2021 to 04 NOV 2021

FORT RUCKER, ALABAMA 31° 16'N-85° 43'W CAIRNS AAF (KOZR)

Orig A 05NOV20

RNAV (GPS) RWY 36