



# KALLA FOUR ARRIVAL

AUSTIN, TEXAS

AUSTIN APP CON  
119.0 370.85  
AUS D-ATIS  
124.4


GOOCH SPRINGS  
112.5 AGJ   
Chan 72

LLANO  
108.2 LLO   
Chan 19  
N30°47.78'-W98°47.24'  
L-19, H-6

4100  
089°  
(37)

KALLA  
N30°43.26'  
W98°04.64'  
10000

120°  
(35)

Ldg KAUS, KGTU, K3R9  
CENTEX  
112.8 CWK   
Chan 75  
N30°22.71'-W97°31.79'

10000

AUSTIN-BERGSTROM INTL

NOTE: RADAR required.  
NOTE: DME/DME/IRU or GPS equipped turbojet  
and turboprop aircraft landing KAUS must  
file the LAIKS (RNAV) STAR.

NOTE: Chart not to scale.

## ARRIVAL ROUTE DESCRIPTION

LLANO TRANSITION (LLO.KALLA4): From over LLO VORTAC on LLO R-089  
to KALLA. Thence . . . .

. . . . from over KALLA on CWK R-300 to cross CWK VORTAC at 10000.  
Expect vectors to final approach course.

SC-3, 07 OCT 2021 to 04 NOV 2021

SC-3, 07 OCT 2021 to 04 NOV 2021