PERU, INDIANA

# ILS or LOC RWY 5

GRISSOM ARB (KGUS)

| LOC I-GUS | APCH CRS | Rwy ldg | 12,501 |
|---|---|---|---|
| 109.5 | 046° | TDZE | 811 |
| | | Arpt Elev | 811 |

AL-470 [USAF]

RADAR, DME required.
*When ALS inop, increase RVR to 40 and vis to ¾ mile.
**When ALS inop, increase RVR to 55 and vis to 1 mile.

ALSF-1

MISSED APPROACH: Climb to 3000 on the GUS R-041 to RICHI (GUS R-041/15 DME) and hold.

| ATIS | GRISSOM APP CON | GRISSOM TOWER ★ | GND CON | CLNC DEL |
|---|---|---|---|---|
| 108.45 270.8 | 121.05 338.275 EAST<br>123.85 291.675 WEST | 133.7 290.45 | 128.425 275.8 | 128.425 275.8 |

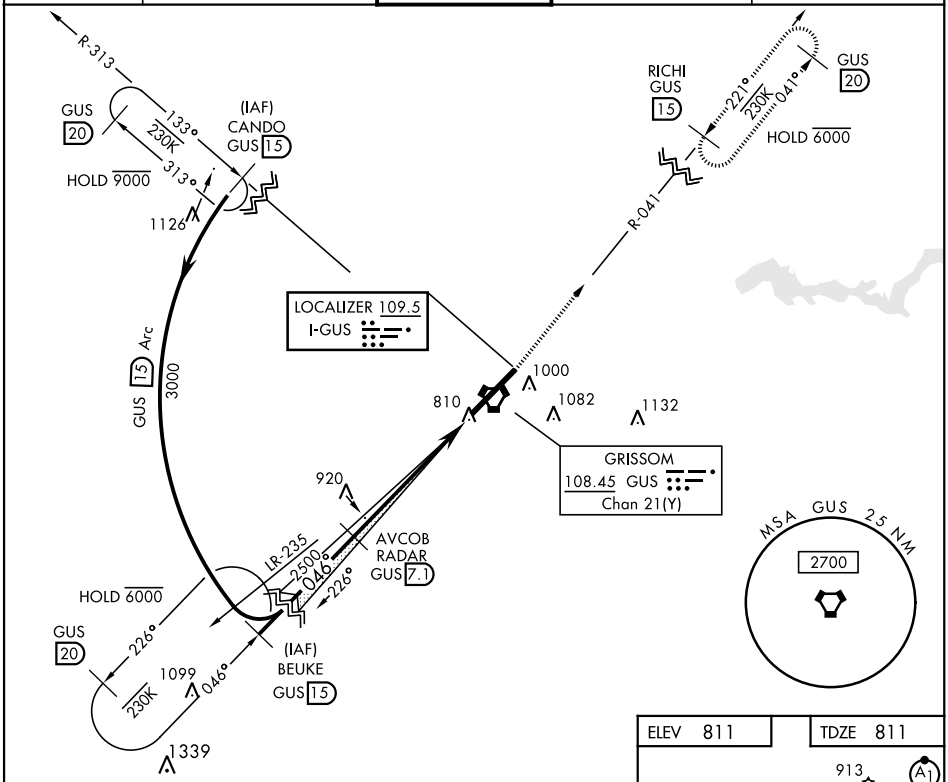


EMERG SAFE ALT 100 NM 3500

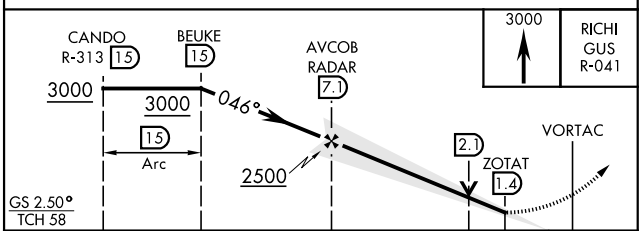


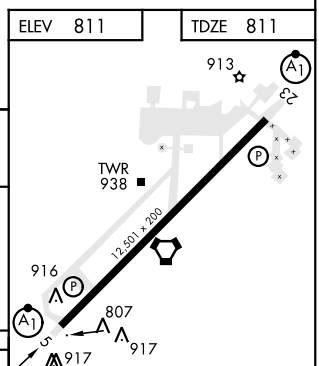


| CATEGORY | A | B | C | D | E |
|---|---|---|---|---|---|
| S-ILS 5 * | 1011/24 200 (200-½) | | | | |
| S-LOC 5 ** | 1180/24 369 (400-½) | | 1180/35 369 (400-⅝) | | |
| C CIRCLING | 1340-1 529 (600-1) | | 1400-1½ 589 (600-1½) | 1400-2 589 (600-2) | 1440-2¼ 629 (700-2¼) |

FAF to MAP 5.7 NM

| Knots | 60 | 90 | 120 | 150 | 180 |
|---|---|---|---|---|---|
| Min:Sec | 5:42 | 3:48 | 2:51 | 2:17 | 1:54 |

EC-2, 07 OCT 2021 to 04 NOV 2021

EC-2, 07 OCT 2021 to 04 NOV 2021