WAAS CH 82115 W19A	APP CRS 195°	Rwy ldg 7012 TDZE 71 Apt Elev 80

RNAV (GPS) RWY 19
NEW CASTLE (ILG)

Baro-VNAV NA when using Philadelphia Intl altimeter setting. For uncompensated Baro-VNAV systems, LNAV/VNAV NA below -15°C (5°F) or above 49°C (120°F). DME/DME RNP-0.3 NA. Visibility reduction by helicopters NA. When local altimeter setting not received, use Philadelphia Intl altimeter setting: increase LPV DA to 425, LNAV/VNAV DA to 592, and all MDAs 60 feet; increase LPV all Cats and LNAV and Circling Cat D visibility ¼ SM.

MISSED APPROACH: Climb to 2000 direct FESER and hold.

ATIS	PHILADELPHIA APP CON	WILMINGTON TOWER*	GND CON	CLNC DEL	UNICOM
123.95	118.35 323.1	126.0 (CTAF) 352.05	121.7 275.8	119.95	122.95

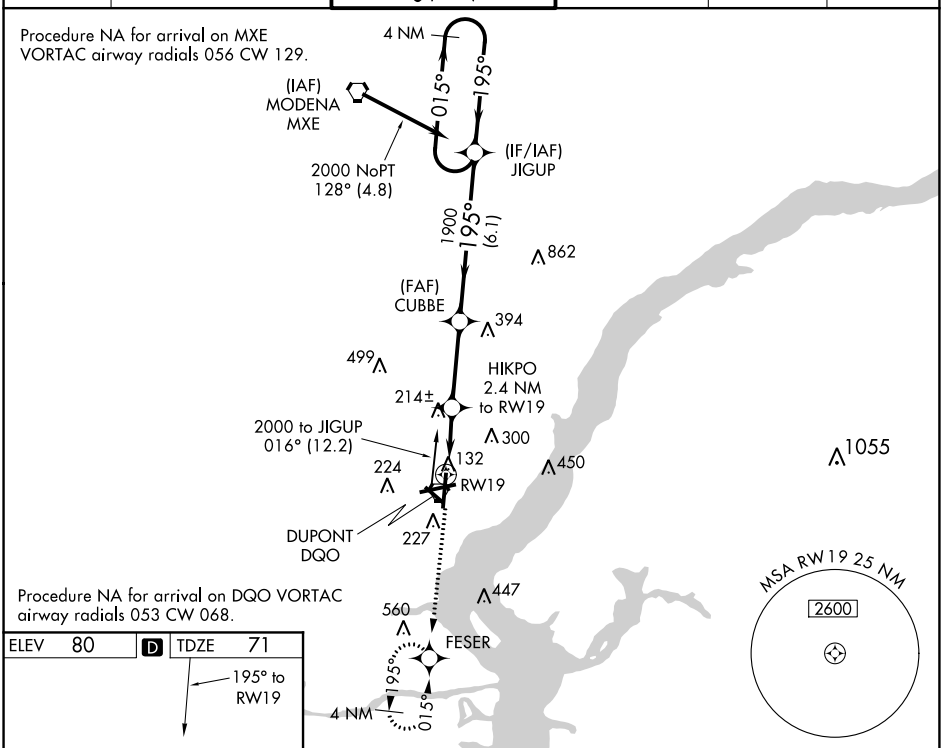

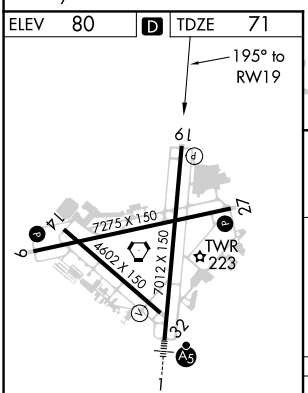

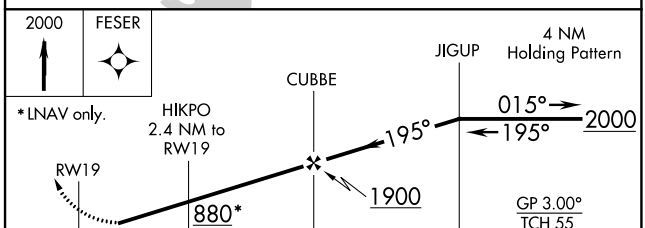

CATEGORY	A	B	C	D
LPV DA	371-1 300 (300-1)			
LNAV/VNAV DA	538-1¾ 467 (500-1¾)			
LNAV MDA	480-1 409 (400-1)		480-1¼ 409 (400-1¼)	
CIRCLING	540-1 460 (500-1)	560-1 480 (500-1)	600-1½ 520 (600-1½)	800-2¼ 720 (800-2¼)

REIL Rwys 9, 19 and 27
HIRL Rwys 1-19 and 9-27
MIRL Rwy 14-32

NE-3, 07 OCT 2021 to 04 NOV 2021

NE-3, 07 OCT 2021 to 04 NOV 2021