VALPARAISO, FLORIDA

TACAN RWY 19

AL-436 [USAF] EGLIN AFB/DESTIN-FT WALTON BEACH (KVPS)

TACAN DWG Chan 2	APCH CRS 199°	Rwy ldg 10,001 THRE 60 Arpt Elev 84

* When ALS inop, increase CAT AB RVR to 55 and vis to 1 mile, CAT CDE vis to 1⅜ miles.

ALSF-1 A1

MISSED APPROACH: Climbing left turn to 2200 TUFER DWG TACAN R-180/12 DME and hold.

ATIS *	EGLIN APP CON	EGLIN TOWER	GND CON	CLNC DEL
134.625 273.5	125.1 281.45 271°- 089° 132.1 360.6 090°- 270°	118.2 353.65	121.8 335.8	127.7 377.2

Missed approach requires use of RNAV or ATC RADAR monitoring.

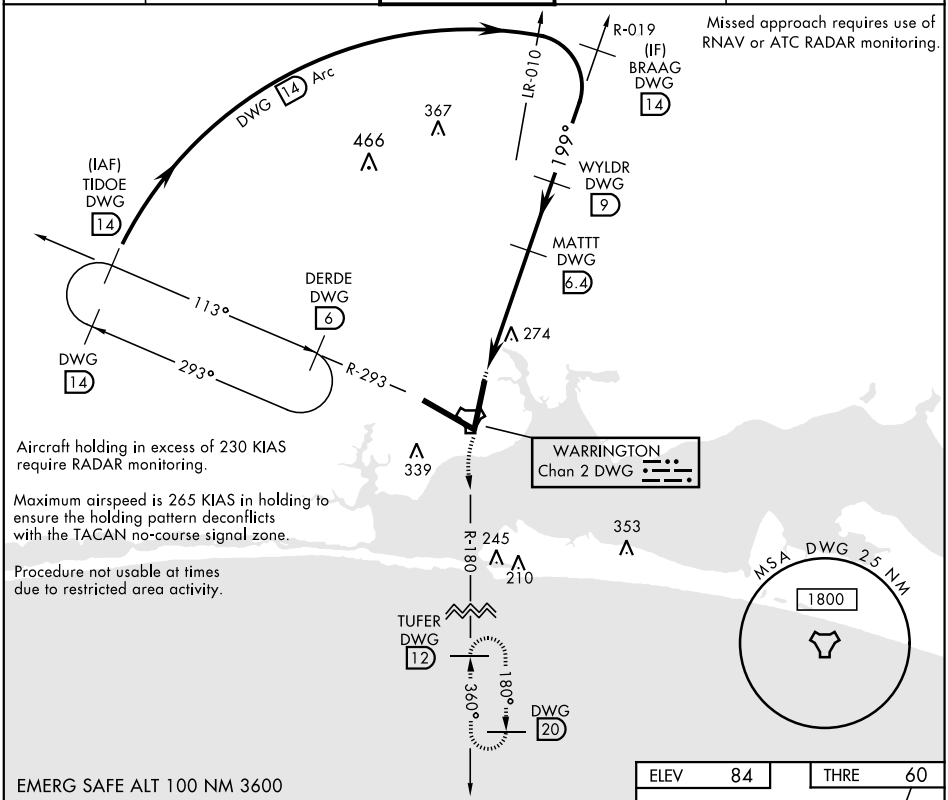

Aircraft holding in excess of 230 KIAS require RADAR monitoring.

Maximum airspeed is 265 KIAS in holding to ensure the holding pattern deconflicts with the TACAN no-course signal zone.

Procedure not usable at times due to restricted area activity.

EMERG SAFE ALT 100 NM 3600

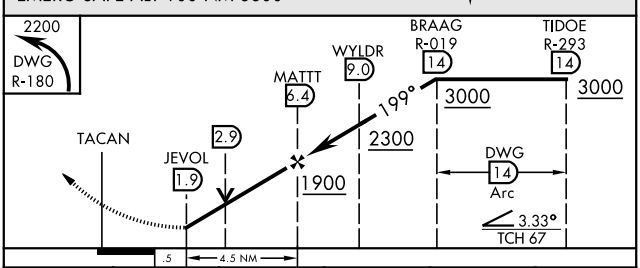

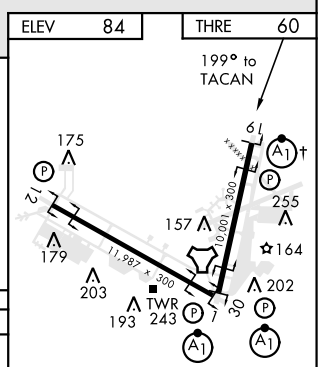

HIRL all Rwy
† Rwy 19 apch lgt 1500′ nonstandard.

CATEGORY	A	B	C	D	E
S-19 *	540/24 480 (500-½)		540/50 480 (500-1)		
CIRCLING	660-1 576 (600-1)		760-2 676 (700-2)	760-2¼ 676 (700-2¼)	760-2½ 676 (700-2½)

SE-3, 07 OCT 2021 to 04 NOV 2021

SE-3, 07 OCT 2021 to 04 NOV 2021

VALPARAISO, FLORIDA
Amdt 2 27JUN13

30°29′N-86°32′W

EGLIN AFB/DESTIN-FT WALTON BEACH (KVPS)

TACAN RWY 19