VALPARAISO, FLORIDA

TACAN RWY 1

TACAN DWG Chan 2	APCH CRS 360°	Rwy ldg 10,001 THRE 48 Arpt Elev 84

AL-436 [USAF] EGLIN AFB/DESTIN-FT WALTON BEACH (KVPS)

* When ALS inop, increase CAT AB RVR to 55, vis to 1 mile, CAT CDE vis to 1⅜ miles.

ALSF-1

† MISSED APPROACH: Climb to 800 then climbing left turn to 2200 direct TUFER DWG R-180/12 DME and hold.

ATIS ★	EGLIN APP CON	EGLIN TOWER	GND CON	CLNC DEL
134.625 273.5	125.1 281.45 271°- 089° 132.1 360.6 090°- 270°	118.2 353.65	121.8 335.8	127.7 377.2

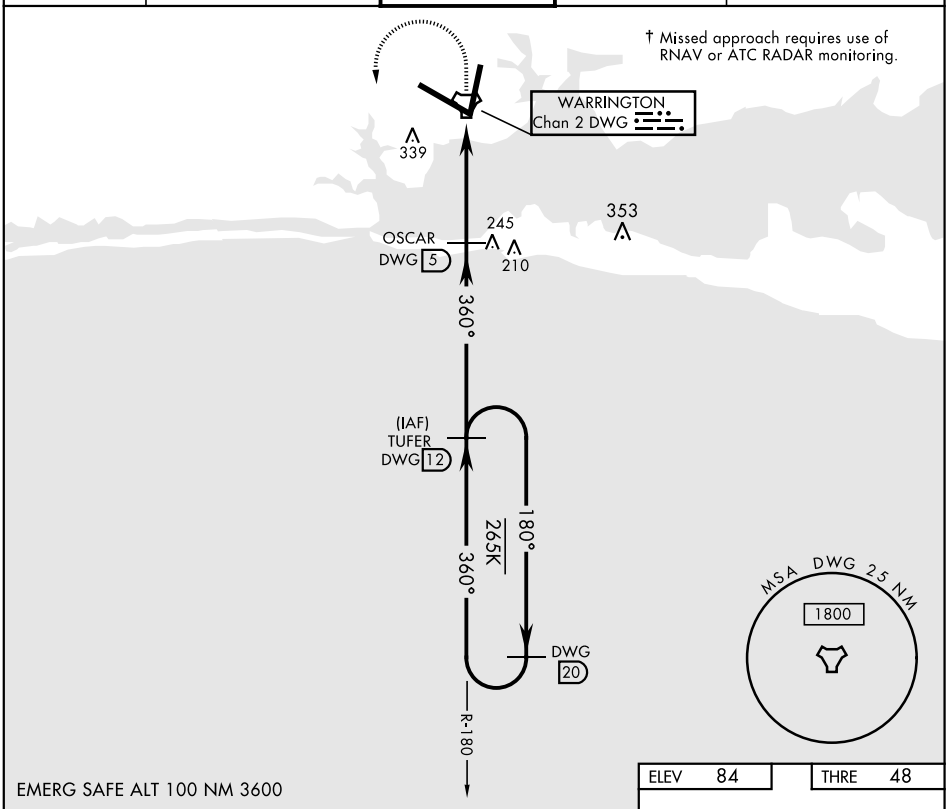

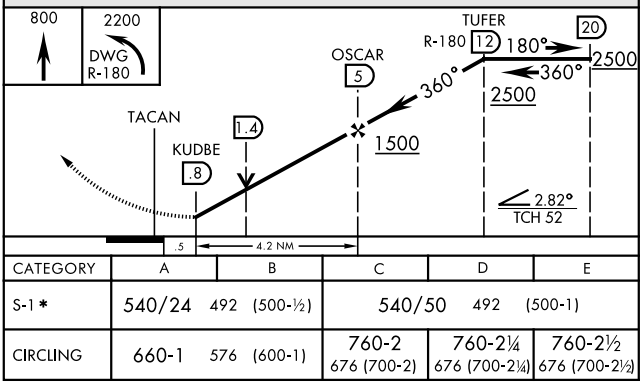

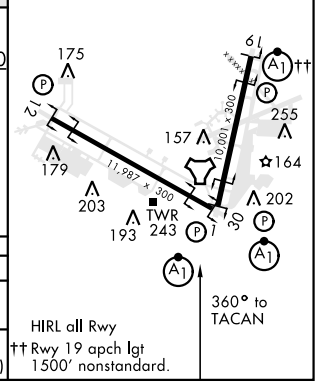

HIRL all Rwy
†† Rwy 19 apch lgt 1500′ nonstandard.

CATEGORY	A	B	C	D	E
S-1 *	540/24 492 (500-½)		540/50 492 (500-1)		
CIRCLING	660-1 576 (600-1)		760-2 676 (700-2)	760-2¼ 676 (700-2¼)	760-2½ 676 (700-2½)