VALPARAISO, FLORIDA

ILS X or LOC X RWY 19

AL-436 [USAF] EGLIN AFB/DESTIN-FT WALTON BEACH (KVPS)

LOC I-CAH	APCH CRS	Rwy ldg / THRE / Arpt Elev
109.1	192°	10,001 / 60 / 84

* When ALS inop, increase CAT ABCDE RVR to 40 and vis to ¾ mile.
** When ALS inop, increase CAT AB RVR to 55 and vis 1 mile, CAT CDE RVR to 60 and vis to 1⅛ miles.

ALSF-1

MISSED APPROACH: Climb to 2200 on DWG R-180 to 12 DME/TUFER and hold.

ATIS ★	EGLIN APP CON	EGLIN TOWER	GND CON	CLNC DEL
134.625 273.5	125.1 281.45 271°- 089° 132.1 360.6 090°- 270°	118.2 353.65	121.8 335.8	127.7 377.2

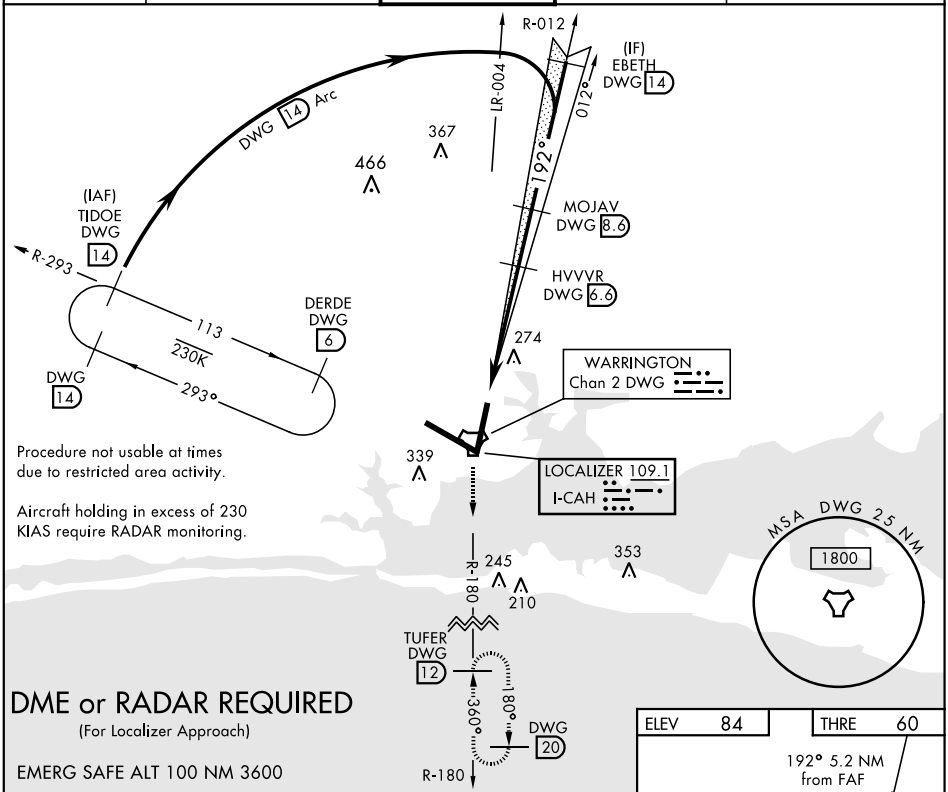

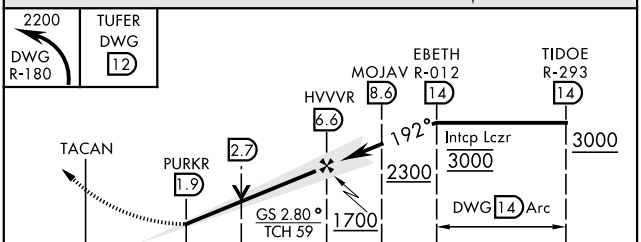

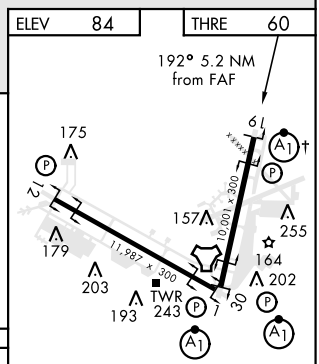

HIRL all Rwy
† Rwy 19 apch lgt 1500′ nonstandard.

CATEGORY	A	B	C	D	E
S-ILS 19 ★	260/24 200 (200-½)				
S-LOC 19 ★★	480/24 420 (400-½)		480/40 420 (400-¾)		
CIRCLING	660-1 576 (600-1)		760-2 676 (700-2)	760-2¼ 676 (700-2¼)	760-2½ 676 (700-2½)

LOC FAF to MAP 4.7 NM					
Knots	60	90	120	150	180
Min:Sec	4:42	3:08	2:21	1:53	1:34

SE-3, 07 OCT 2021 to 04 NOV 2021

SE-3, 07 OCT 2021 to 04 NOV 2021