VALPARAISO, FLORIDA

HI-TACAN RWY 30

JAL-436 [USAF] EGLIN AFB/DESTIN-FT WALTON BEACH(KVPS)

TACAN DWG Chan 2	APCH CRS 313°	Rwy ldg 11,987 THRE 49 Arpt Elev 84

ALSF-1

MISSED APPROACH: Climbing left turn to 2200 direct TUFER DWG R-180/12 DME and hold.

ATIS★	EGLIN APP CON	EGLIN TOWER	GND CON	CLNC DEL
134.625 273.5	125.1 281.45 271°- 089° 132.1 360.6 090°- 270°	118.2 353.65	121.8 335.8	127.7 377.2

Aircraft holding in excess of 230 KIAS require RADAR monitoring.

Procedure not usable at times due to restricted area activity.

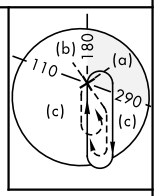

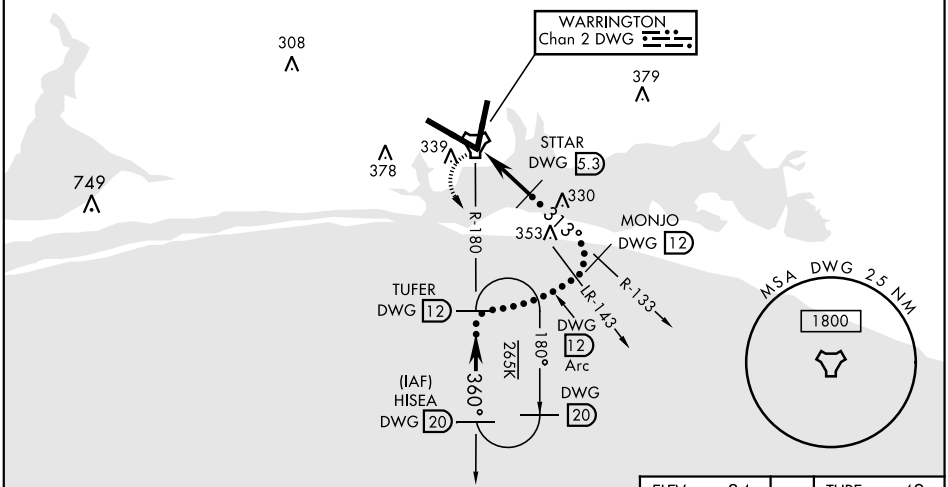

EMERG SAFE ALT 100 NM 3600

ELEV 84	THRE 49

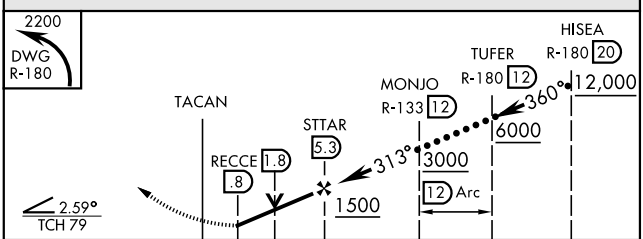

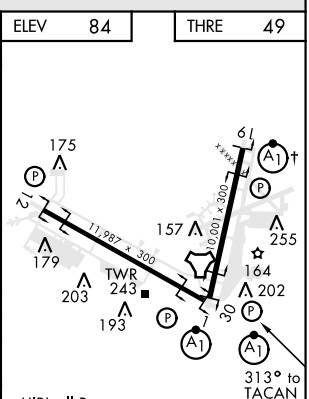

HIRL all Rwy
† Rwy 19 apch lgt 1500′ nonstandard.

CATEGORY	A	B	C	D	E
S-30	520/24 471 (500-½)		520/50 471 (500-1)		
CIRCLING	660-1 576 (600-1)		760-2 676 (700-2)	760-2¼ 676 (700-2¼)	760-2½ 676 (700-2½)

VALPARAISO, FLORIDA
Amdt 2 05MAR15

30°29′N-86°32′W

EGLIN AFB/DESTIN-FT WALTON BEACH(KVPS)

HI-TACAN RWY 30

SE-3, 07 OCT 2021 to 04 NOV 2021