VALPARAISO, FLORIDA

HI-TACAN RWY 1

JAL-436 [USAF] EGLIN AFB/DESTIN-FT WALTON BEACH(KVPS)

TACAN DWG Chan 2	APCH CRS 360°	Rwy ldg 10,001 THRE 48 Arpt Elev 84

* When ALS inop, increase CAT CDE vis to 1⅜ miles.

ALSF-1

† MISSED APPROACH: Climb to 800 then climbing left turn to 2200 direct TUFER DWG R-180/12 DME and hold.

ATIS *	EGLIN APP CON	EGLIN TOWER	GND CON	CLNC DEL
134.625 273.5	125.1 281.45 271°- 089° 132.1 360.6 090°- 270°	118.2 353.65	121.8 335.8	127.7 377.2

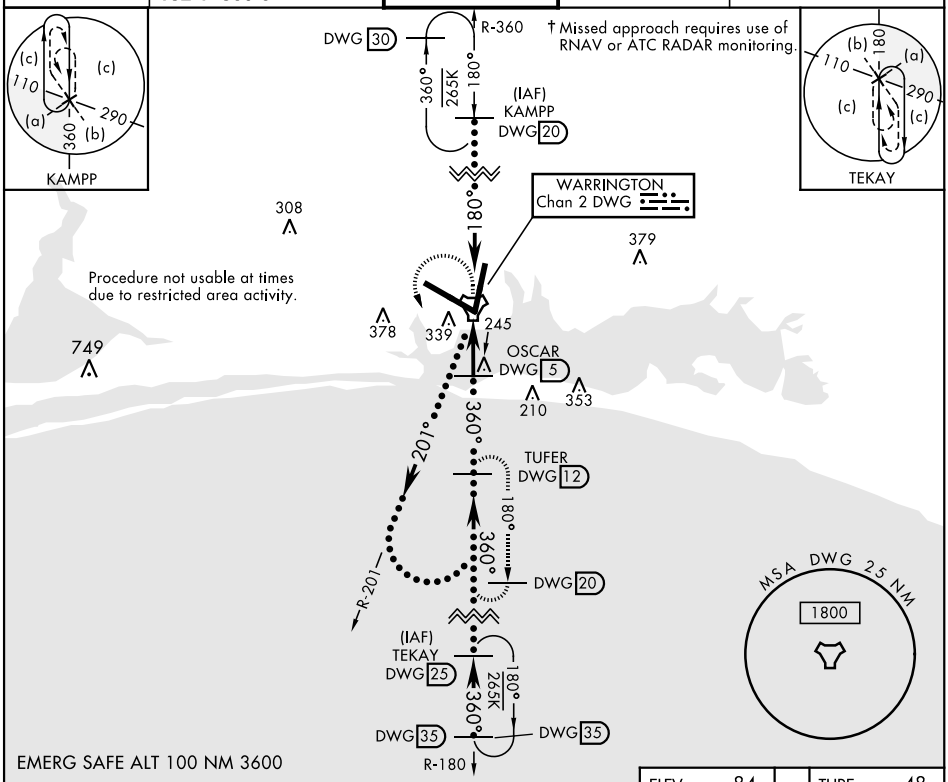

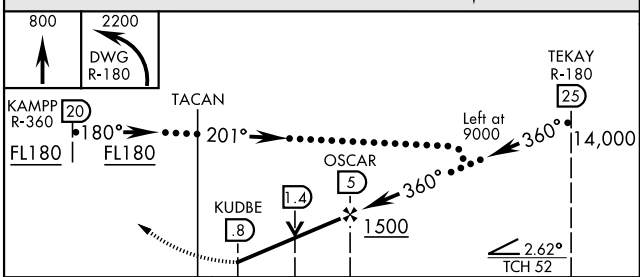

CATEGORY	C	D	E
S-1*	540/50 492 (500-1)		
CIRCLING	760-2 676 (700-2)	760-2¼ 676 (700-2¼)	760-2½ 676 (700-2½)

ELEV 84	THRE 48

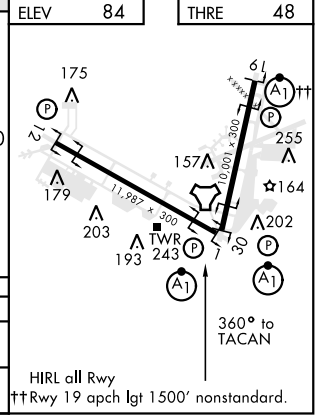

HIRL all Rwy
††Rwy 19 apch lgt 1500′ nonstandard.

VALPARAISO, FLORIDA
Amdt 1 26MAY16

30°29′N-86°32′W EGLIN AFB/DESTIN-FT WALTON BEACH(KVPS)

HI-TACAN RWY 1

SE-3, 07 OCT 2021 to 04 NOV 2021