VALPARAISO, FLORIDA

HI-ILS or LOC RWY 30

LOC I-VPS	APCH CRS	Rwy ldg 11,987 THRE 49 Arpt Elev 84
109.1	300°	

JAL-436 [USAF] EGLIN AFB/DESTIN-FT WALTON BEACH (KVPS)

*When ALS inop, increase CAT CDE RVR to 40 and vis to ¾ mile.
**When ALS inop, increase CAT CDE RVR to 60 and vis to 1⅛ miles.

ALSF-1 (A1)

†MISSED APPROACH: Climb straight ahead to 600 then climbing left turn to 2200 direct TUFER/12 DME and hold.

ATIS ★	EGLIN APP CON	EGLIN TOWER	GND CON	CLNC DEL
134.625 273.5	125.1 281.45 271°- 089° 132.1 360.6 090°- 270°	118.2 353.65	121.8 335.8	127.7 377.2

Aircraft holding in excess of 230 KIAS require RADAR monitoring.

Procedure not usable at times due to restricted area activity.

† Missed approach requires use of RNAV or ATC RADAR monitoring.

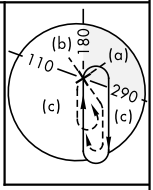

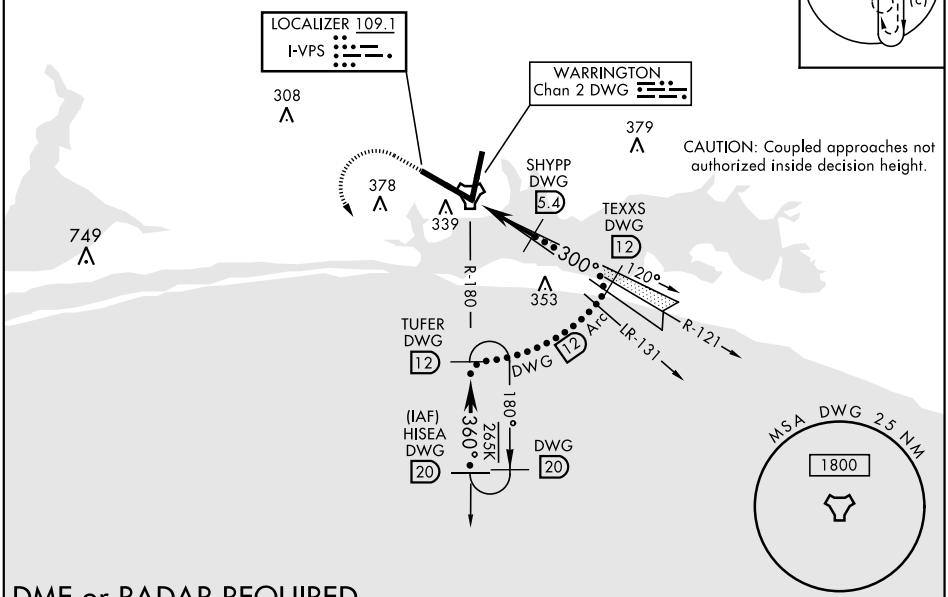

DME or RADAR REQUIRED

(For LOC approach)

EMERG SAFE ALT 100 NM 3600

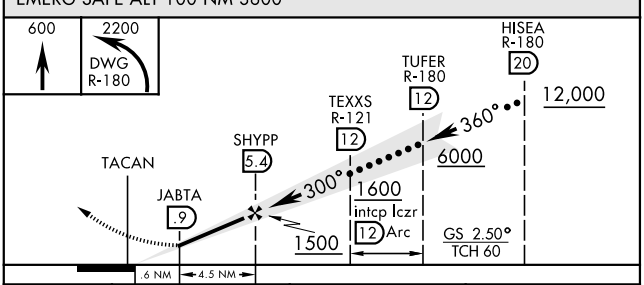

CATEGORY	C	D	E
S-ILS 30*	249/24 200 (200-½)		
S-LOC 30**	440/35 391 (400-⅝)		
CIRCLING	760-2 676 (700-2)	760-2¼ 676 (700-2¼)	760-2½ 676 (700-2½)

ELEV 84 THRE 49

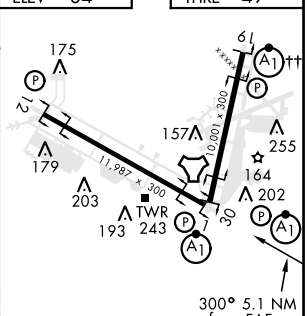

300° 5.1 NM from FAF

HIRL all Rwy

††Rwy 19 apch lgt 1500′ nonstandard.

LOC FAF to MAP 4.5 NM					
Knots	120	140	160	180	200
Min:Sec	2:15	1:56	1:41	1:30	1:21