VALPARAISO, FLORIDA

HI-ILS or LOC RWY 19

LOC I-CAH	APCH CRS	Rwy ldg / THRE / Arpt Elev
109.1	192°	10,001 / 60 / 84

JAL-436 [USAF] EGLIN AFB/DESTIN-FT WALTON BEACH(KVPS)

* When ALS inop, increase CAT CDE RVR to 40 and vis to ¾ mile.
** When ALS inop, increase CAT CD RVR to 60 and vis to 1⅛ miles, CAT E vis to 1¼ miles.

ALSF-1

MISSED APPROACH: Climb to 2200 on the DWG R-180 to TUFER/12 DME and hold.

ATIS ★	EGLIN APP CON	EGLIN TOWER	GND CON	CLNC DEL
134.625 273.5	125.1 281.45 271°- 089° 132.1 360.6 090°- 270°	118.2 353.65	121.8 335.8	127.7 377.2

Aircraft holding in excess of 230 KIAS require RADAR monitoring.

Procedure not usable at times due to restricted area activity.

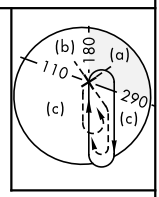

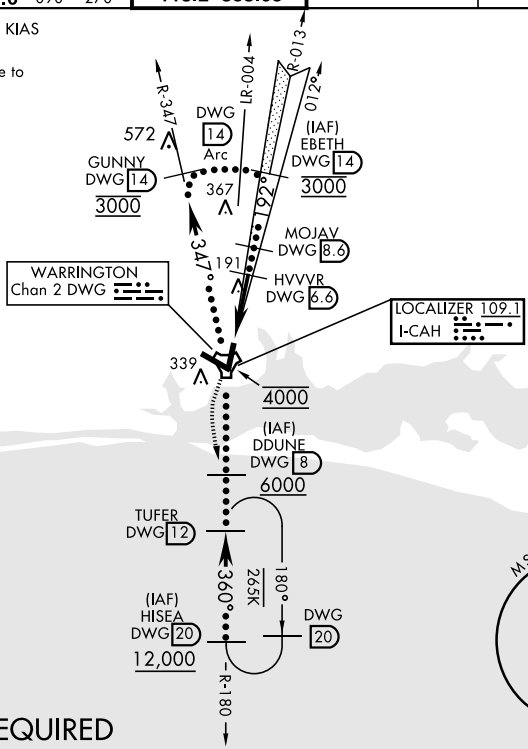

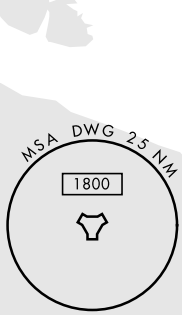

DME or RADAR REQUIRED

(For Localizer approach)

EMERG SAFE ALT 100 NM 3600

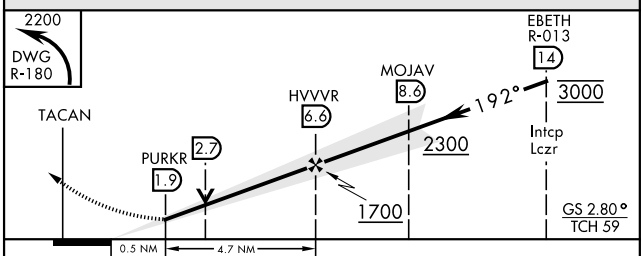

CATEGORY	C	D	E
S-ILS 19 *	260/24	200	(200-½)
S-LOC 19 **	480/40	420	(400-¾)
CIRCLING	760-2 676 (700-2)	760-2¼ 676 (700-2¼)	760-2½ 676 (700-2½)

ELEV 84 | THRE 60

192° 5.2 NM from FAF

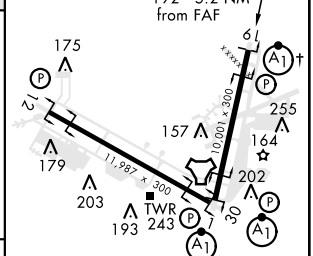

HIRL all Rwy
† Rwy 19 apch lgt 1500′ nonstandard.

FAF to MAP 4.7 NM					
Knots	120	140	160	180	200
Min:Sec	2:21	2:01	1:46	1:34	1:25

VALPARAISO, FLORIDA
Amdt 4 17OCT13

30°29′N-86°32′W

EGLIN AFB/DESTIN-FT WALTON BEACH(KVPS)

HI-ILS or LOC RWY 19

SE-3, 07 OCT 2021 to 04 NOV 2021