VALDOSTA, GEORGIA

HI-TACAN Z RWY 36R

TACAN VAD Chan 80	APCH CRS 353°	Rwy ldg 9300 TDZE 217 Arpt Elev 233

JAL-435 [USAF]

MOODY AFB (KVAD)

* When ALS inop, increase vis to 1⅜ miles.

ALSF-1

MISSED APPROACH: Climb and maintain 3000 via VAD R-007 to BELLE and hold.

ATIS ★	VALDOSTA APP CON	MOODY TOWER ★	GND CON	CLNC DEL
273.5	126.6 285.6	128.45 (CTAF) 257.625	138.95 275.8	120.625 296.7

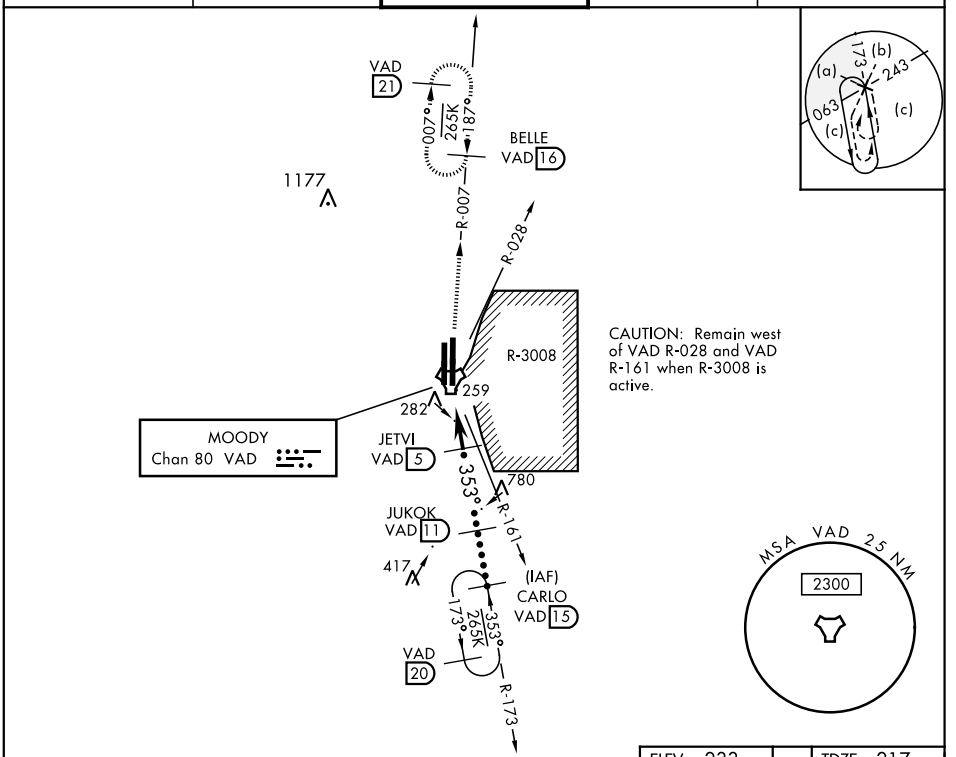

EMERG SAFE ALT 100 NM 3300

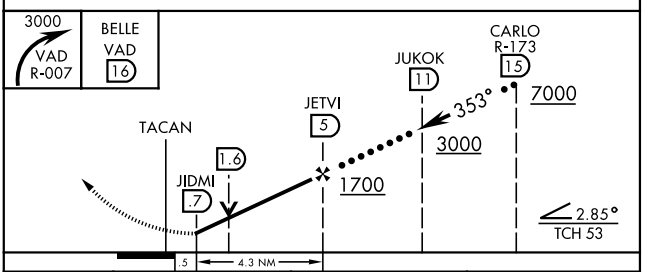

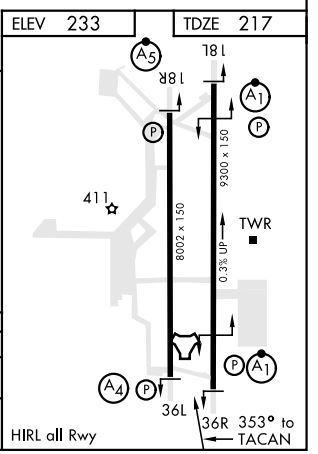

CATEGORY	C	D	E
S-36R *	680/50 463 (500-1)		
C CIRCLING	760-1½ 527 (600-1½)	800-2 567 (600-2)	1060-3 827 (900-3)

SE-4, 07 OCT 2021 to 04 NOV 2021