RNAV (GPS) RWY 32
SHREVEPORT DOWNTOWN (DTN)

WAAS CH 58140 W32A	APP CRS 319°	Rwy ldg 5016 TDZE 179 Apt Elev 179

RNP APCH.

Rwy 32 helicopter visibility reduction below 1 SM NA. Straight-in Rwy 32 NA at night. Circling Rwy 5, 23, 32 NA at night.

MISSED APPROACH: Climb to 3100 direct ZOROD and hold.

ASOS	SHREVEPORT APP CON	DOWNTOWN TOWER ★	GND CON	CLNC DEL	CLNC DEL (When twr closed)	UNICOM
118.525	119.9 335.55 (153°-319°) 123.75 360.725 (320°-152°)	120.225 (CTAF) 284.6	121.65	121.65	119.9	122.95

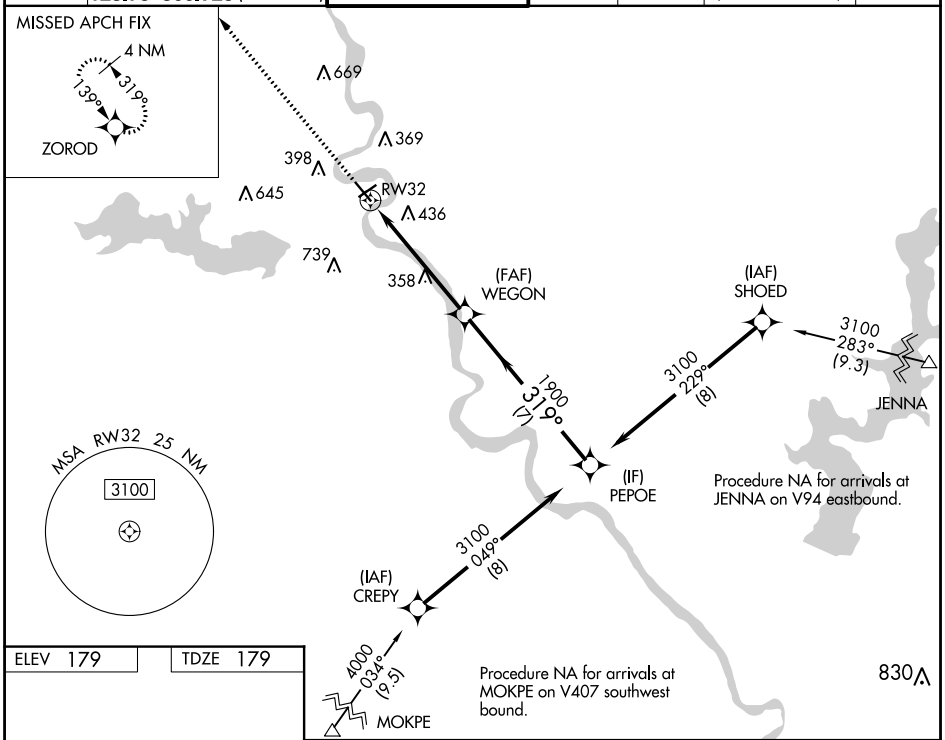

ELEV 179 TDZE 179

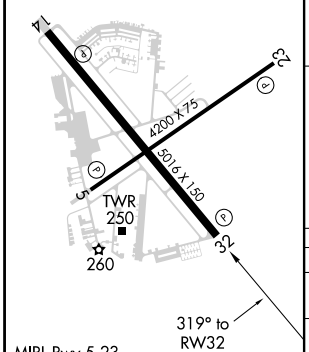

MIRL Rwy 5-23
HIRL Rwy 14-32
REIL Rwys 5, 14, 23, and 32

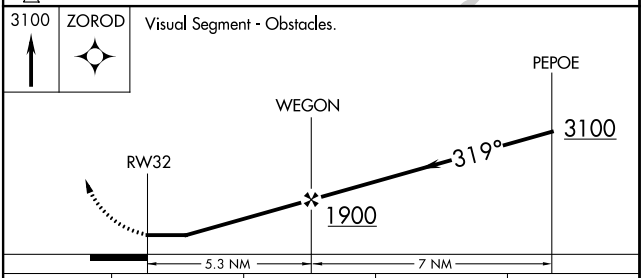

CATEGORY	A	B	C	D
LP MDA	620-1 441 (500-1)		620-1⅜ 441 (500-1⅜)	
LNAV MDA	740-1 561 (600-1)		740-1⅝ 561 (600-1⅝)	
C CIRCLING	800-1 621 (700-1)	920-1 741 (800-1)	1100-2¾ 921 (1000-2¾)	1100-3 921 (1000-3)

SC-4, 07 OCT 2021 to 04 NOV 2021

SC-4, 07 OCT 2021 to 04 NOV 2021