WAAS CH 93813 W26A	APP CRS 261°	Rwy ldg 6849 TDZE 4188 Apt Elev 4229

RNAV (GPS) RWY 26
LA JUNTA MUNI (LHX)

For uncompensated Baro-VNAV systems, LNAV/VNAV NA below -23°C (-9°F) or above 40°C (104°F). DME/DME RNP-0.3 NA. Baro-VNAV and VDP NA when using Lamar altimeter setting. When local altimeter setting not received, use Lamar altimeter setting and increase all DA/MDA 180 feet and increase all visibility ¾ mile.

MISSED APPROACH: Climb to 7000 direct ZARAT and hold.

ASOS	DENVER CENTER	UNICOM
135.525	128.375 379.95	123.0 (CTAF) L

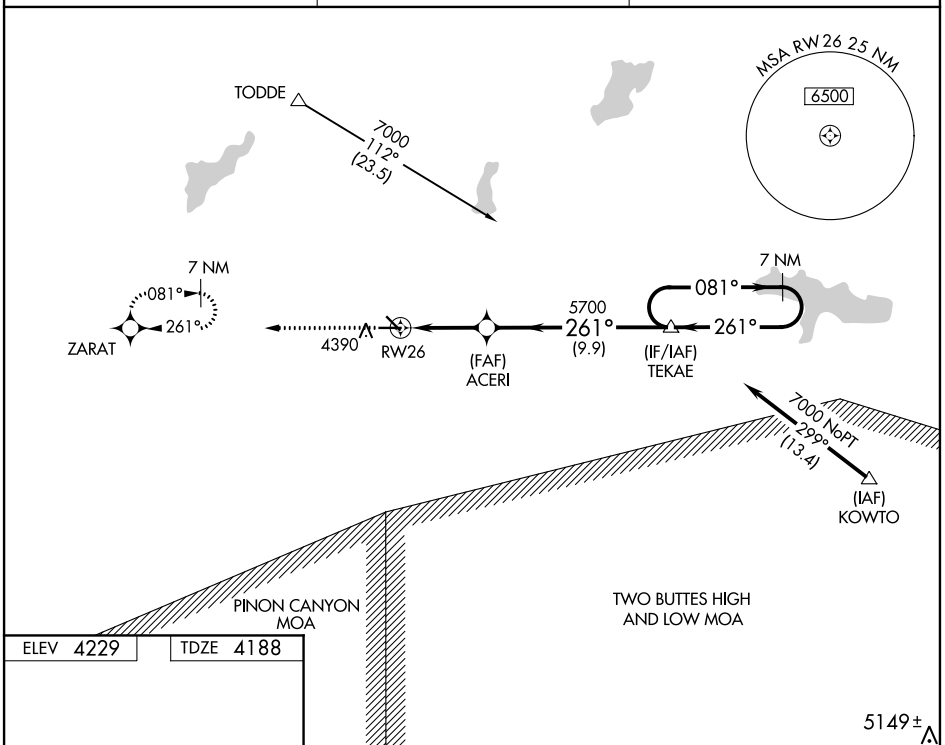

ELEV 4229 TDZE 4188

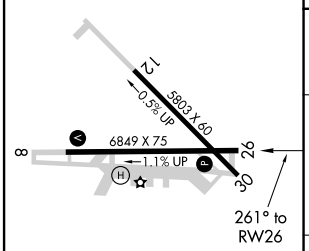

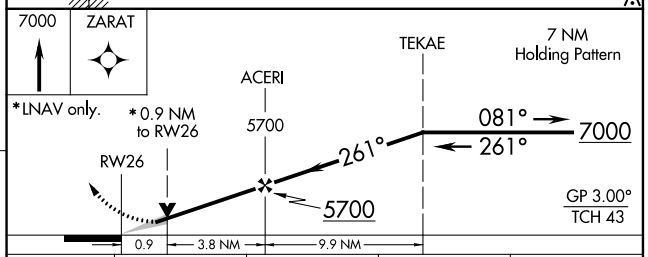

CATEGORY	A	B	C	D
LPV DA	4438-1		250 (300-1)	
LNAV/VNAV DA	4438-1		250 (300-1)	
LNAV MDA	4480-1		292 (300-1)	
CIRCLING	4740-1 511 (600-1)		4740-1½ 511 (600-1½)	4780-2 551 (600-2)

REIL Rwys 8 and 26 L
MIRL Rwys 8-26 L

SW-1, 07 OCT 2021 to 04 NOV 2021

SW-1, 07 OCT 2021 to 04 NOV 2021