| VOR/DME BKE 115.3 Chan 100 | APP CRS 135° | Rwy ldg N/A<br>TDZE N/A<br>Apt Elev 3373 |
|---|---|---|

# VOR-A
## BAKER CITY MUNI (BKE)

T A -23°C

Circling to Rwy 8/17/26/35 NA at night.
Helicopter visibility reduction below 1 SM NA.

MISSED APPROACH: Climbing right turn to 6900 in BKE VOR/DME holding pattern.

| ASOS | SALT LAKE CENTER | UNICOM |
|---|---|---|
| 134.275 | 128.05 306.95 | 123.0 (CTAF) L |

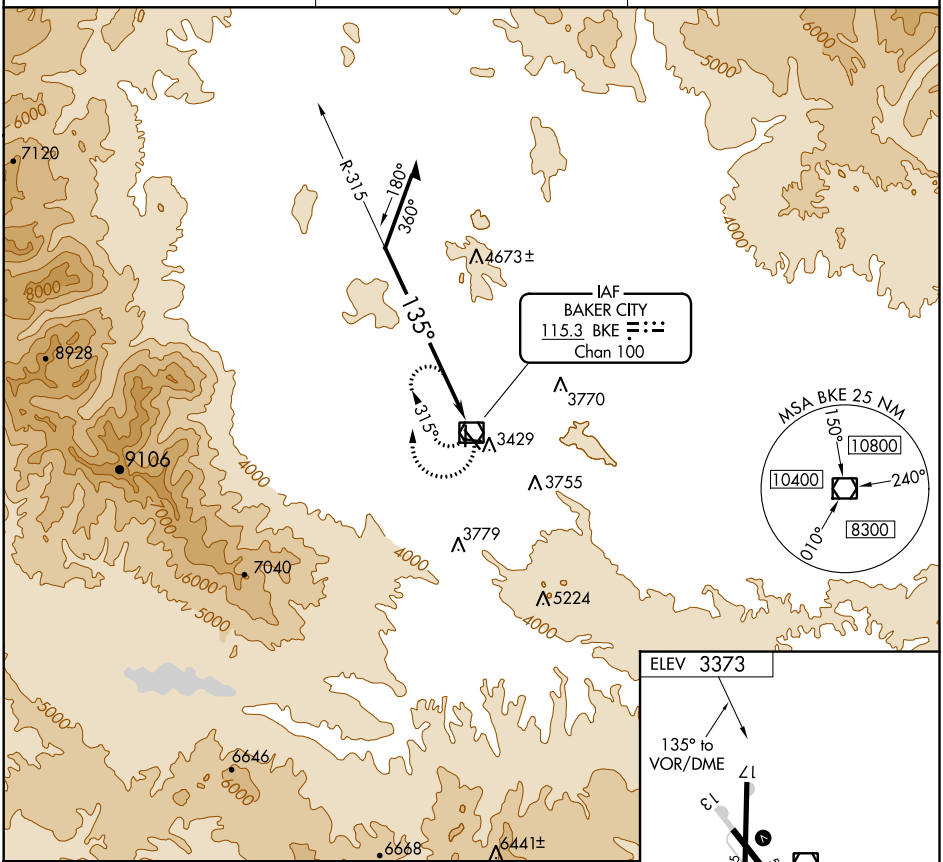


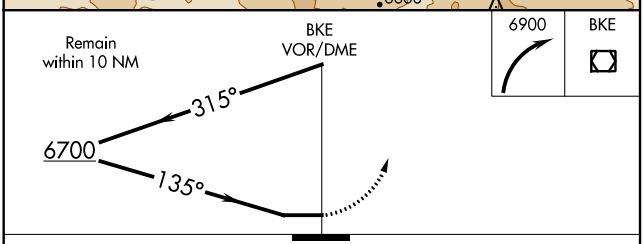


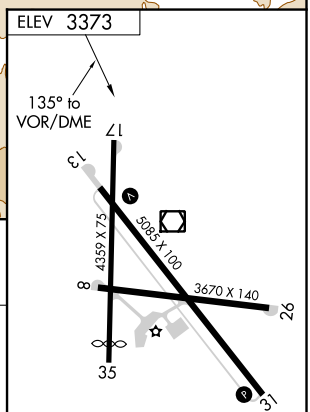


| CATEGORY | A | B | C | D |
|---|---|---|---|---|
| C CIRCLING | 5200-1¼<br>1827 (1900-1¼) | 5200-1½<br>1827 (1900-1½) | 5200-3 1827 (1900-3) | |

REIL Rwys 13 and 31 L
MIRL Rwy 13-31 L

NW-1, 07 OCT 2021 to 04 NOV 2021

NW-1, 07 OCT 2021 to 04 NOV 2021