

# AIRPORT DIAGRAM

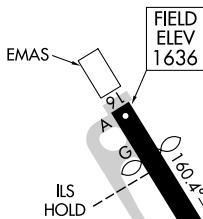
GREATER BINGHAMTON/EDWIN A LINK FLD (BGM)  
AL-20 (FAA)  
BINGHAMTON, NEW YORK

75°59.5'W

75°59.0'W

75°58.5'W

ATIS  
128.15  
BINGHAMTON TOWER ★  
119.3 239.25  
GND CON  
121.9  
CLNC DEL  
125.05



1747

42°13.0'N

NE-2, 07 OCT 2021 to 04 NOV 2021

SRE BLDG

HANGARS

TANK 1701±

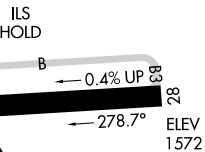
HANGARS

TWR/BCN 1687

FIRE STATION

TERMINAL

WEST RAMP  
GENERAL AVIATION  
PARKING



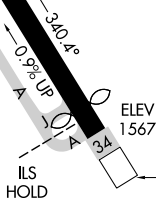
ELEV 1591

098.6°

5001 X 150

RWY 10-28  
PCN 32 F/D/X/T  
S-81, D-103, 2D-168

RWY 16-34  
PCN 45 F/D/X/T  
S-112, D-147, 2D-221



42°12.5'N

42°12.0'N

CAUTION: BE ALERT TO RUNWAY CROSSING CLEARANCES.  
READBACK OF ALL RUNWAY HOLDING INSTRUCTIONS IS REQUIRED.

NE-2, 07 OCT 2021 to 04 NOV 2021

# AIRPORT DIAGRAM

BINGHAMTON, NEW YORK  
GREATER BINGHAMTON/EDWIN A LINK FLD (BGM)