APP CRS	Rwy ldg	3500
268°	TDZE	1069
	Apt Elev	1069

RNAV (GPS) RWY 27
GREENE COUNTY (WAY)

RNP APCH.

NA

Rwy 27 helicopter visibility reduction below 1 SM NA. Use Washington altimeter setting, when not received use Morgantown altimeter setting and increase all MDAs 20 feet. Straight-in, Circling Rwy 27 NA at night.

MISSED APPROACH: Climb to 4000 direct ZUNKO and hold.

AFJ AWOS-3PT	CLARKSBURG APP CON★	UNICOM
119.175	121.15 284.65	122.8 (CTAF) L

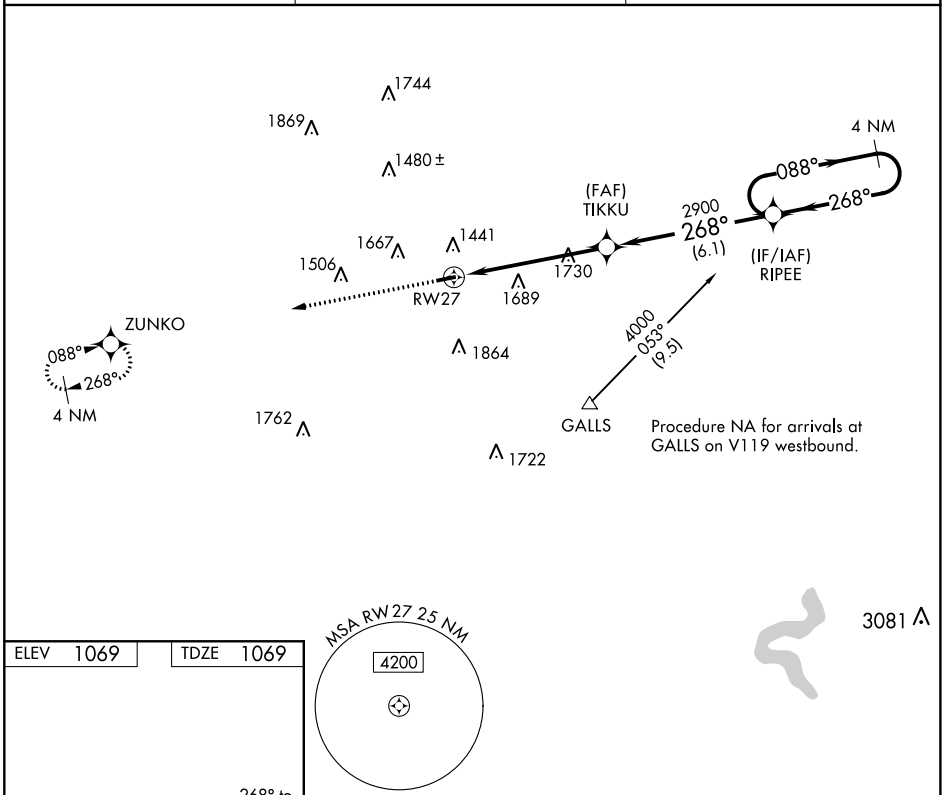

ELEV 1069 TDZE 1069

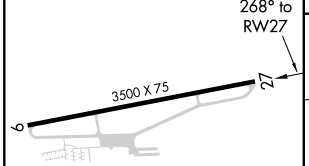

MIRL Rwy 9-27

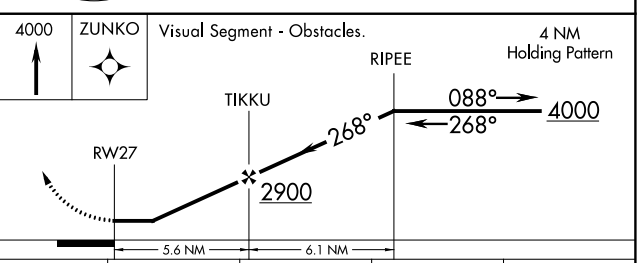

CATEGORY	A	B	C	D
LNAV MDA	2100-1¼ 1031 (1100-1¼)	2100-1½ 1031 (1100-1½)	2100-3 1031 (1100-3)	NA
C CIRCLING	2100-1¼ 1031 (1100-1¼)	2220-1½ 1151 (1200-1½)	2220-3 1151 (1200-3)	NA

NE-4, 09 SEP 2021 to 07 OCT 2021
NE-4, 09 SEP 2021 to 07 OCT 2021