VOR/DME BQZ 112.2 Chan 59	APP CRS 352°	Rwy ldg N/A TDZE N/A Apt Elev 6882

VOR/DME-C

STEAMBOAT SPRINGS/BOB ADAMS FLD (SBS)

When local altimeter setting not received, use Yampa Valley altimeter setting and increase all MDA 80 feet. Procedure NA at night. Circling NA northeast of Rwy 14-32.

-26°C

MISSED APPROACH: Climbing left turn to 12100 direct BQZ VOR/DME then on BQZ VOR/DME R-172 to SBURG INT/BQZ 11.4 DME and hold.

AWOS-3	DENVER CENTER	UNICOM
118.325	120.475 235.975	122.8 (CTAF) L

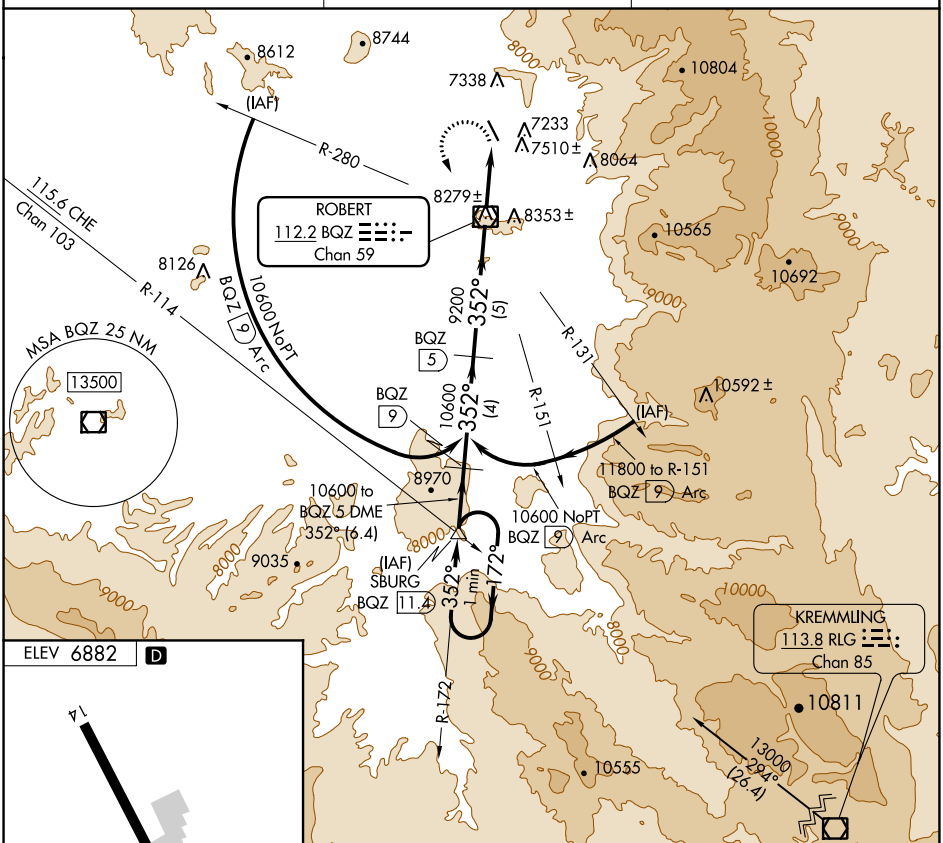

ELEV 6882 D

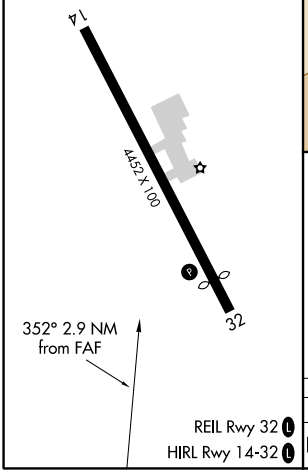

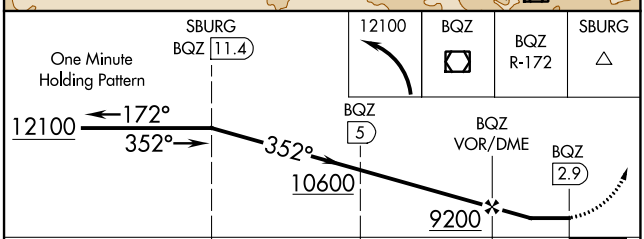

CATEGORY	A	B	C	D
C CIRCLING	8140-1¼ 1258 (1300-1¼)	8140-1½ 1258 (1300-1½)	NA	

REIL Rwy 32 L
HIRL Rwy 14-32 L

SW-1, 09 SEP 2021 to 07 OCT 2021
SW-1, 09 SEP 2021 to 07 OCT 2021