FORT DRUM, NEW YORK

HI-ILS or LOC RWY 3

LOC/DME I-AEZ	APCH CRS	Rwy ldg	8637
108.5 Chan 22	029°	TDZE	685
		Arpt Elev	690

AL-5754 [USA]

WHEELER-SACK AAF (KGTB)

DME or RADAR required.

* When ALS inop, increase vis to ¾ mile.
** When ALS inop, increase CAT C vis to 2½ miles, CAT D vis to 2¾ miles, CAT E vis to 3 miles.

ALSF-1

†† MISSED APPROACH: Climb to 1200, then climbing left turn to 5000 direct ART VORTAC and hold, continue climb in hold to 5000.

ATIS	WHEELER-SACK APP CON	TOWER	GND CON	CLNC DEL	ASR/PAR
119.525	124.875 257.6	118.75 290.25	121.9 229.8	121.9	

*** When ALS inop, increase CAT C vis to 1 mile, CAT D vis to 1¼ miles, CAT E vis to 1½ miles.
† Circling NA E of Rwy 21 and 33.
Circling NA for CAT CD to Rwy 8.
Circling NA for CAT E to Rwy 8-26 and 15-33.

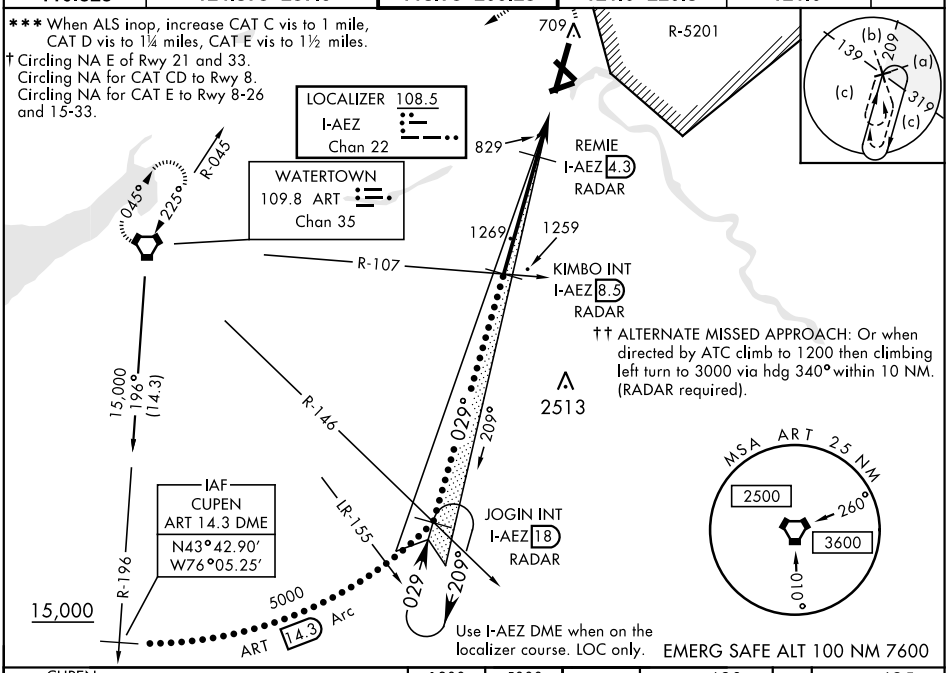

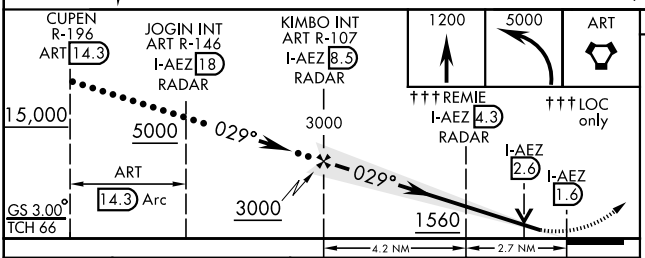

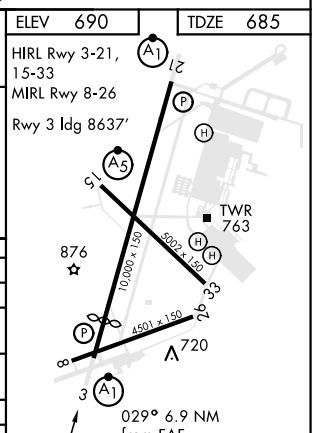

CATEGORY	C	D	E
S-ILS 3 *	957-½ 272 (300-½)		
S-LOC 3 **	1560-2 875 (900-2)	1560-2¼ 875 (900-2¼)	1560-2½ 875 (900-2½)
CIRCLING †	1560-2½ 870 (900-2½)	1560-2¾ 870 (900-2¾)	1560-3 870 (900-3)
DME MINIMUMS			
S-LOC 3 ***	1080-¾ 395 (400-¾)		1080-1 395 (400-1)
CIRCLING †	1180-1½ 490 (500-1½)	1240-2 550 (600-2)	1520-3 830 (900-3)

FAF to MAP 6.9 NM

Knots	120	140	160	180	200
Min:Sec	3:27	2:57	2:35	2:18	2:04

FORT DRUM, NEW YORK
Amdt 1B 25FEB21

44°03′N-75°43′W

WHEELER-SACK AAF (KGTB)

HI-ILS or LOC RWY 3

NE-2, 09 SEP 2021 to 07 OCT 2021