VOR RWY 18
MONROE COUNTY (M40)

VORTAC IGB 116.2 Chan 109	APP CRS 179°	Rwy ldg 4999 TDZE 226 Apt Elev 226

MISSED APPROACH: Climbing left turn to 2300 on IGB VORTAC R-359 to BECER INT and hold.

AWOS-3P	COLUMBUS APP CON *	UNICOM
118.475	126.075 239.25	122.8 (CTAF) L

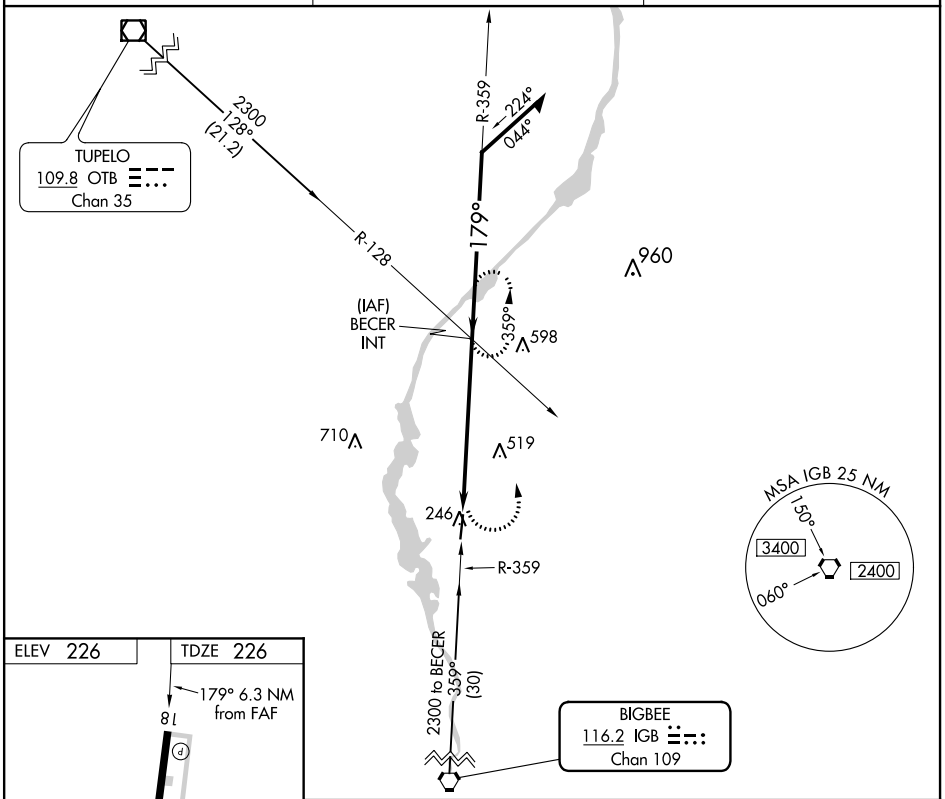

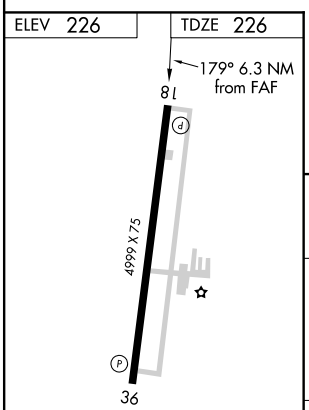

REIL Rwy 18 L
MIRL Rwy 18-36 L

FAF to MAP 6.3 NM					
Knots	60	90	120	150	180
Min:Sec	6:18	4:12	3:09	2:31	2:06

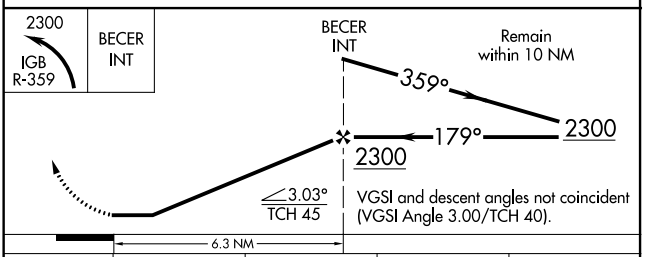

CATEGORY	A	B	C	D
S-18	880-1 654 (700-1)		880-1⅞ 654 (700-1⅞)	
C CIRCLING	880-1 654 (700-1)	880-1¼ 654 (700-1¼)	880-1⅞ 654 (700-1⅞)	880-2 654 (700-2)

SC-4, 09 SEP 2021 to 07 OCT 2021
SC-4, 09 SEP 2021 to 07 OCT 2021