FORT BRAGG, NORTH CAROLINA

NDB RWY 27

NDB FGP	APCH CRS	Rwy ldg	4814
393	273°	TDZE	228
		Arpt Elev	244

AL-5069 [USA]

SIMMONS AAF (KFBG)

When local altimeter setting not received, use Pope AAF altimeter setting.

MISSED APPROACH: Climb to 1400 then climbing left turn to 2100 direct FGP NDB and hold.

ATIS	FAYETTEVILLE APP CON	SIMMONS TOWER ★	GND CON	PAR
139.25	133.0 290.25	125.9 240.625	121.9 229.4	

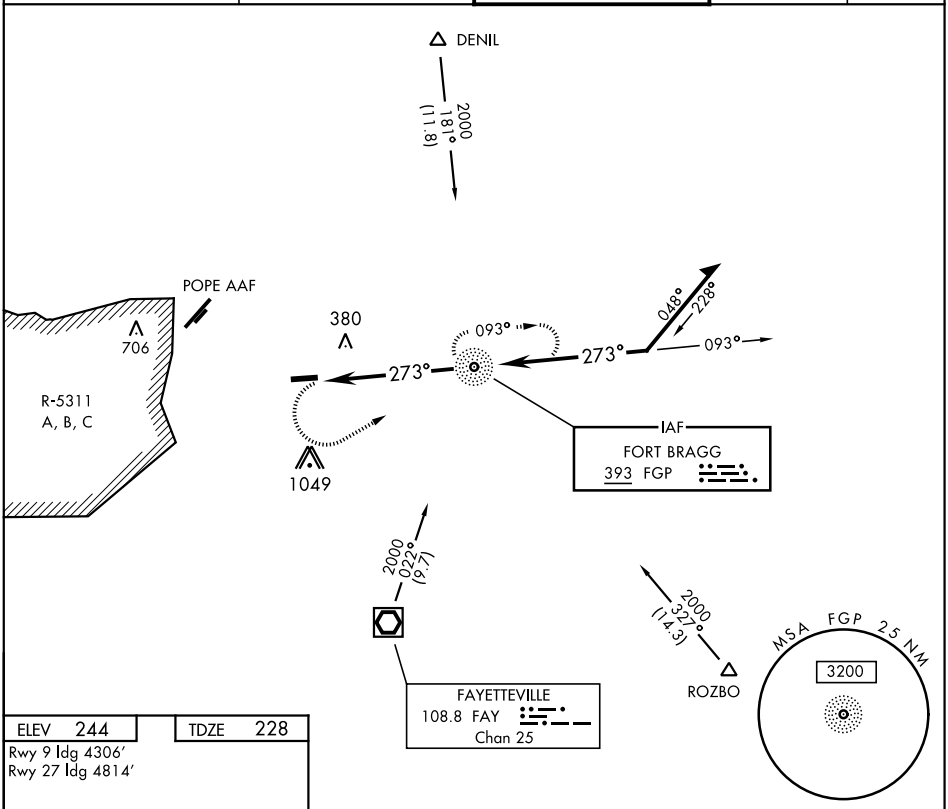

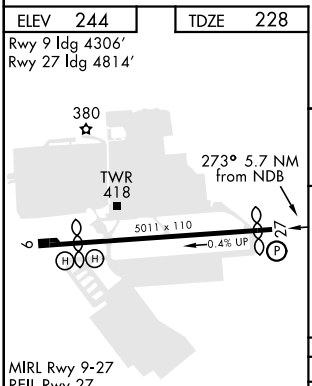

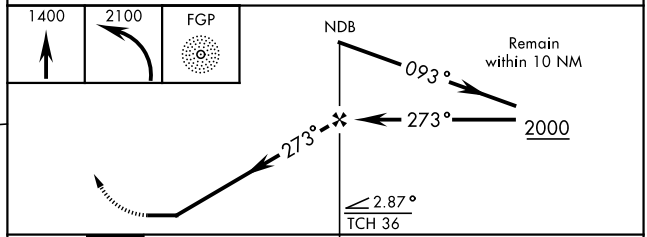

FAF to MAP 5.7 NM					
Knots	60	90	120	150	180
Min:Sec	5:42	3:48	2:51	2:17	1:54

CATEGORY	A	B	C	D
S-27	720-1 492 (500-1)		720-1⅜ 492 (500-1⅜)	NA
CIRCLING	780-1 536 (600-1)		780-1½ 536 (600 1½)	NA

SE-2, 09 SEP 2021 to 07 OCT 2021

SE-2, 09 SEP 2021 to 07 OCT 2021