WAAS CH 77908 W30A	APP CRS 301°	Rwy ldg 8501 TDZE 73 Apt Elev 73

RNAV (GPS) RWY 30
KING SALMON (AKN)(PAKN)

RNP APCH-GPS.

For uncompensated Baro-VNAV systems, LNAV/VNAV NA below -19°C or above 54°C. When control tower closed, incease LPV and LNAV/VNAV visibility all Cats to 1 SM.

MISSED APPROACH: Climb to 3000 direct HEXES and on track 254° to EXIPE and on track 173° to OLLER and hold.

ATIS	ANCHORAGE CENTER	KING SALMON TOWER*	GND CON	UNICOM	CTAF
128.8	124.8 354.0	118.3 279.5	121.9	122.95	121.9 L 352.05

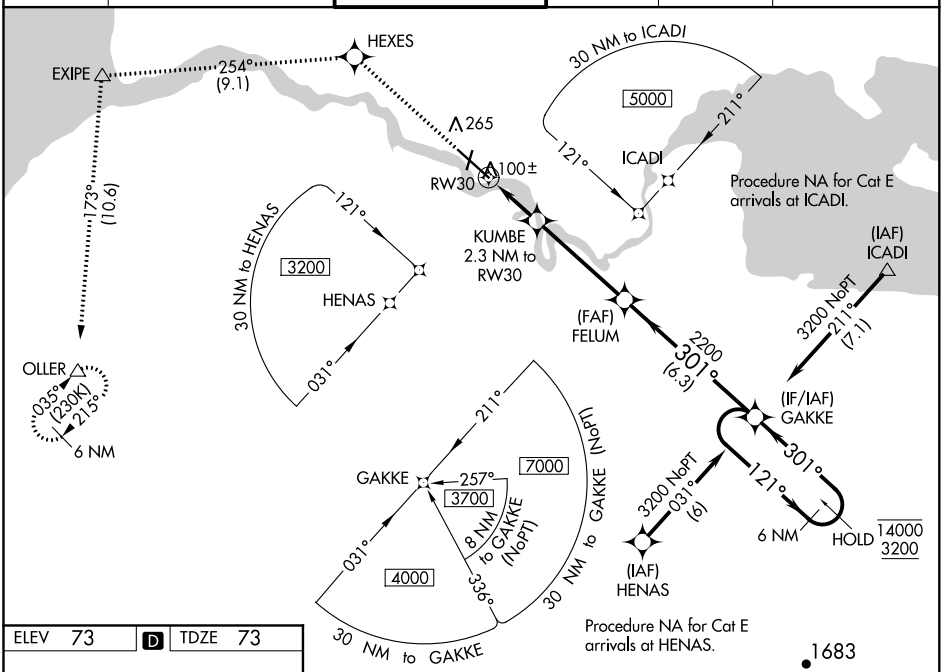

ELEV 73 | D | TDZE 73

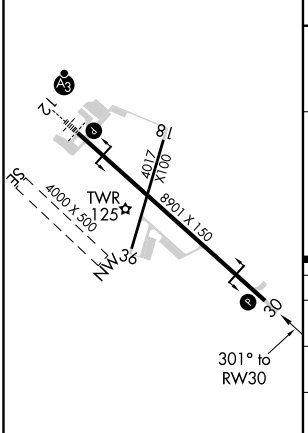

MIRL Rwy 18-36 L
HIRL Rwy 12-30 L

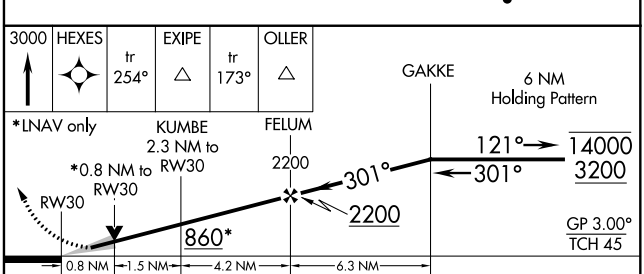

CATEGORY	A	B	C	D	E
LPV DA	273-¾ 200 (200-¾)				
LNAV/VNAV DA	323-¾ 250 (300-¾)				376-⅞ 303 (400-⅞)
LNAV MDA	360-1 287 (300-1)				
C CIRCLING	580-1 507 (600-1)	580-1½ 507 (600-1½)	900-2¾ 827 (900-2¾)	960-3 887 (900-3)	

AK, 12 AUG 2021 to 07 OCT 2021
AK, 12 AUG 2021 to 07 OCT 2021