CAMP SPRINGS, MARYLAND

ILS RWY 1L (CAT II)

LOC I-RWS	APCH CRS	Rwy ldg 9318
111.5	010°	TDZE 261
		Arpt Elev 280

AL-561 [USAF]

JOINT BASE ANDREWS (KADW)

RADAR or DME required.

ALSF-2

† MISSED APPROACH: Climbing to 2500, intercept ADW VORTAC R-009 to EGUDE and hold.

ATIS	POTOMAC APP CON	ANDREWS TOWER	GND CON	CLNC DEL	CPDLC
133.675 251.05	128.0 335.5	118.4 349.0	121.8 275.8	127.55 285.475	

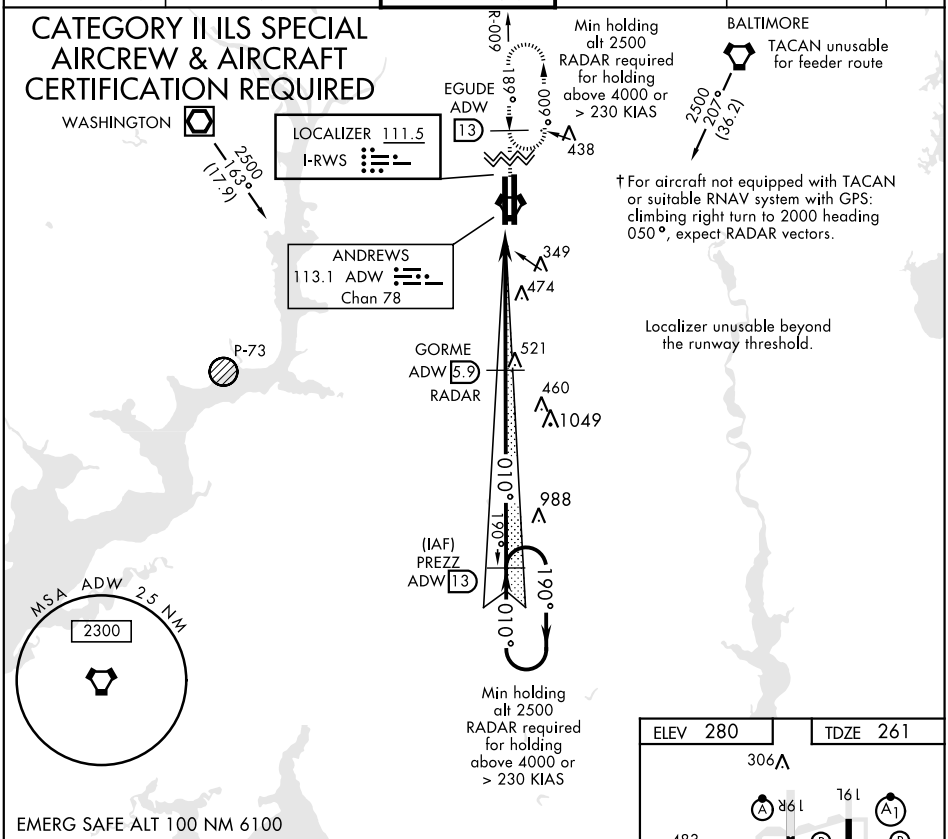
CATEGORY II ILS SPECIAL AIRCREW & AIRCRAFT CERTIFICATION REQUIRED

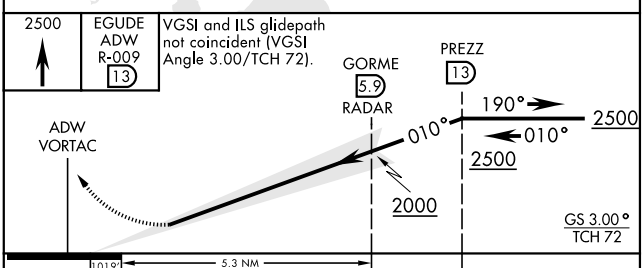

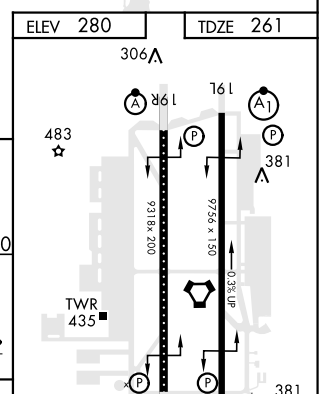

TDZL/CL
Rwy 1L-19R
HIRL all Rwy

CATEGORY	A	B	C	D	E
S-ILS 1L	RA 108/12	100	DA 361		

NE-3, 09 SEP 2021 to 07 OCT 2021

NE-3, 09 SEP 2021 to 07 OCT 2021

CAMP SPRINGS, MARYLAND

38°49'N-76°52'W

JOINT BASE ANDREWS (KADW)

Amdt 4 15AUG19

ILS RWY 1L (CAT II)