CLOVIS, NEW MEXICO

ILS or LOC RWY 31

CANNON AFB (KCVS)

LOC I-BNN	APCH CRS	Rwy ldg / TDZE / Arpt Elev
108.3	308°	8196 / 4270 / 4295

AL-512 [USAF]

* When ALS inop, increase CAT ABCDE vis to ¾ mile.
** When ALS inop, increase CAT AB vis to 1 mile, CAT CDE vis to 1⅛ miles.

SSALR (A3)

†MISSED APPROACH: Climb to 6000 out CVS TACAN R-306 to 5.5 DME (LERAY) then turn left climbing to 7000 intercept CVS R-193 to 12 DME (CLINK) and hold.

ATIS	CANNON APP CON	CANNON TOWER	GND CON	CLNC DEL
119.1 269.9	118.425 352.1	120.4 270.25	121.9 275.8	120.2 293.225

†Missed approach requires use of RNAV or ATC radar monitoring.

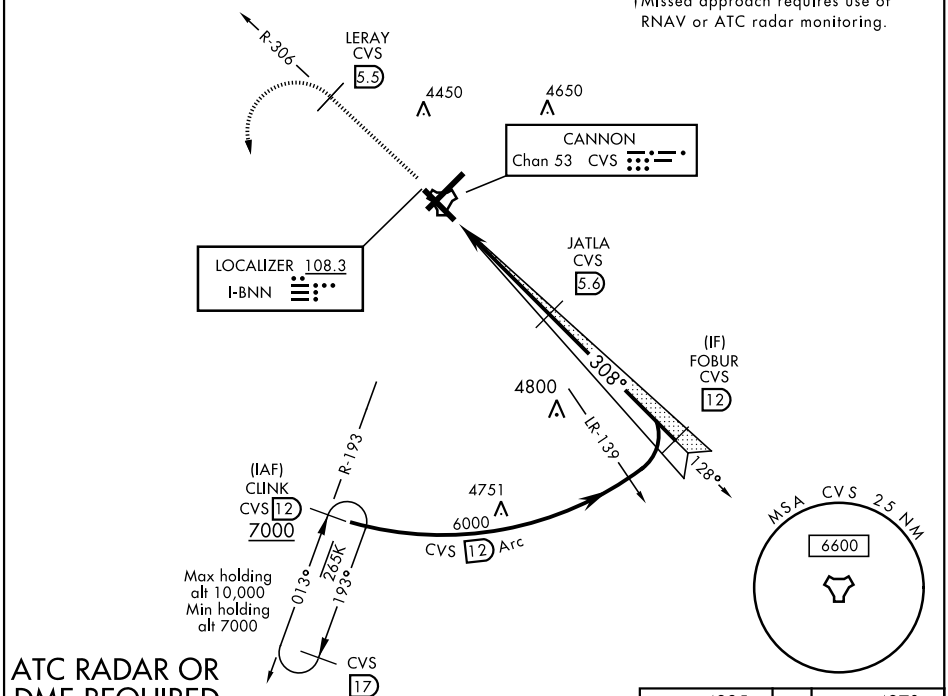

ATC RADAR OR DME REQUIRED

EMERG SAFE ALT 100 NM 9000

6000	LERAY CVS R-306 5.5	7000	CLINK CVS R-193 12

VGSI TCH (41′) and the procedure TCH (51′) is greater than 3′.

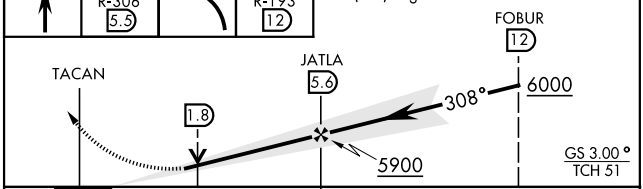

ELEV 4295 | TDZE 4270

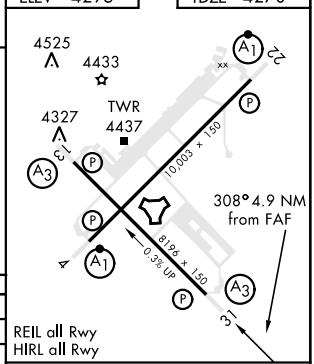

REIL all Rwy
HIRL all Rwy

CATEGORY	A	B	C	D	E
S-ILS 31*	4470-½ 200 (200-½)				
S-LOC 31**	4660-½ 390 (400-½)		4660-⅝ 390 (400-⅝)		
C CIRCLING	4840-1 545 (600-1)		4860-1½ 565 (600-1½)	5000-2¼ 705 (800-2¼)	5020-2½ 725 (800-2½)

FAF to MAP 4.9 NM					
Knots	60	90	120	150	180
Min:Sec	4:54	3:16	2:27	1:58	1:38

SW-1, 09 SEP 2021 to 07 OCT 2021