HAMPTON, VIRGINIA

RNAV (GPS) RWY 26

WAAS CH 41171 W26A	APCH CRS 258°	Rwy ldg 10,002 TDZE 8 Arpt Elev 8

AL-185 (USAF)

LANGLEY AFB (KLFI)

* When ALS inop increase RVR to 40, vis to 3/4 mile.
** When ALS inop, increase RVR to 60, vis to 1 1/8 miles.
*** When ALS inop, increase CAT AB RVR to 55 and vis to 1 mile, CAT CDE vis to 1 3/8 miles.

ALSF-1

MISSED APPROACH: Climb to 3000 on course 258° to CAGER WPT and hold.

ATIS★	NORFOLK APP CON/DEP CON	TOWER★	GND CON	CLNC DEL
270.1	125.7 335.625	125.0 253.5	121.7 275.8	118.85 257.625

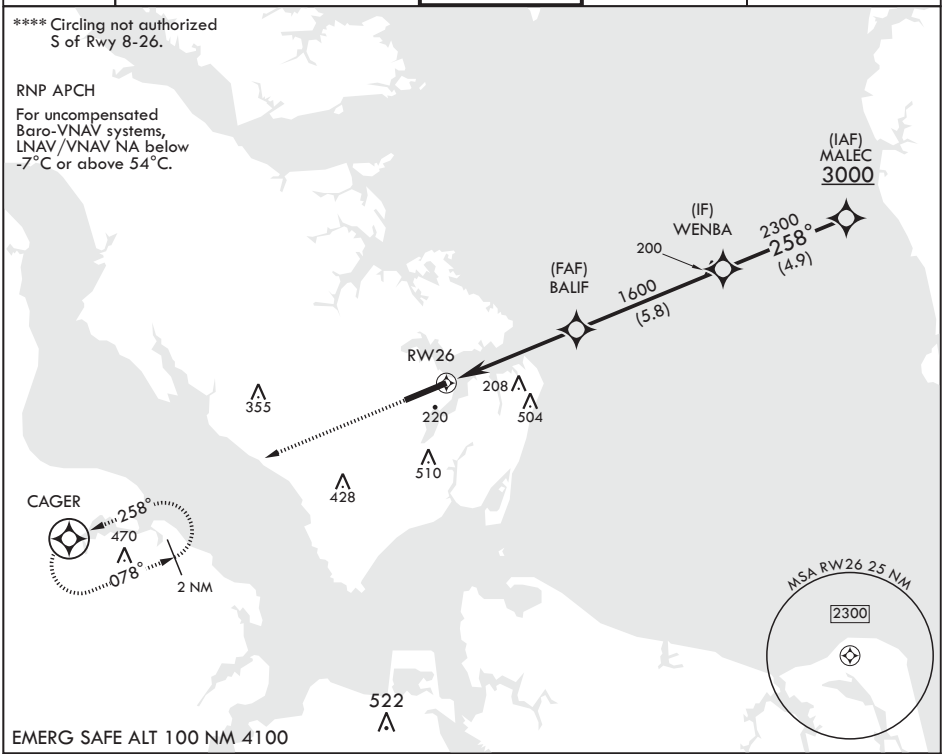

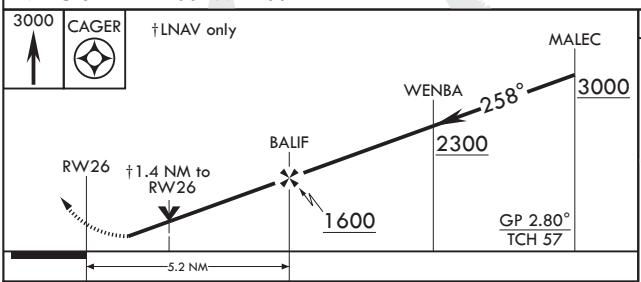

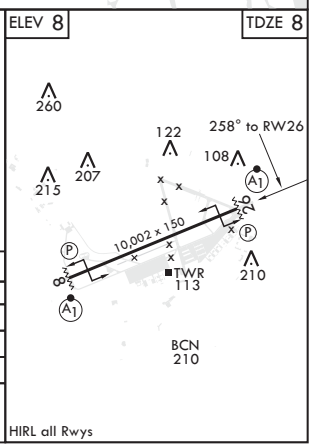

CATEGORY	A	B	C	D	E
LPV DA*	208/24		200	(200-½)	
LNAV/VNAV DA**	404/35		396	(400-⅝)	
LNAV MDA***	480/24 472 (500-½)		480/50	472	(500-1)
CIRCLING****	540-1 532 (600-1)	580-1 572 (600-1)	660-1¾ 652 (700-1¾)	760-2½ 752 (800-2½)	760-2¾ 752 (800-2¾)

NE-3, 09 SEP 2021 to 07 OCT 2021