


# WOONS TWO ARRIVAL

AL-58 (FAA)

BOSTON, MASSACHUSETTS


BOSTON APP CON  
 120.6 263.1  
 BOS D-ATIS ARR  
 135.0  
 OWD ATIS  
 119.95

GENERAL EDWARD  
 LAWRENCE LOGAN INTL

BOSTON  
 112.7 BOS   
 Chan 74


WOONS  
 N41°57.03'-W71°30.42'  
 BOS Props: Expect to cross  
 at 7,000'  
 OWD, 1B9, GHG: Expect to  
 cross at 3,000'


NORWOOD  
 MEML  
 MARSHFIELD MUNI-  
 GEORGE HARLOW FLD  
 MANSFIELD  
 MUNI

PUTNAM  
 117.4 PUT   
 Chan 121


FOSTY  
 N41° 50.59'  
 W71°38.52'

HEFTY  
 N41°54.32'  
 W71°33.84'

HARTFORD  
 114.9 HFD   
 Chan 96

PROVIDENCE  
 115.6 PVD   
 Chan 103

JEWIT  
 N41°41.77'  
 W71°49.55'  
 Expect to cross at 11,000'  
 at 250Kts or less.

NORWICH  
 110.0 ORW   
 Chan 37  
 N41°33.38'-W71°59.96'  
 L-33-34, H-10-12

NOTE: Chart not to scale

NOTE: Applicable to props landing BOS and all aircraft landing OWD, 1B9 and GHG.  
 Applicable 11,000 feet and above.

From over ORW VOR/DME via ORW R-057 to WOONS INT. Expect radar vectors  
 to final.

NE-1, 09 SEP 2021 to 07 OCT 2021

NE-1, 09 SEP 2021 to 07 OCT 2021