HERLONG, CALIFORNIA

RNAV (GPS) RWY 27

APCH CRS 266°	Rwy ldg 10,000 TDZE 4012 Arpt Elev 4012

AL-6624 (USA)

AMEDEE AAF (KAHC)

T A NA * Circling NA for CAT CD north of Rwy 9-27.

MISSED APPROACH: Climbing left turn to 10,000 direct JEBED and track 010° to IYELE and hold, continue climb-in-hold to 10,000. When authorized by ATC, climb-in-hold to 14,000.

AWOS-3	OAKLAND CENTER	CTAF
118.825	128.8 285.5	126.2 241.9

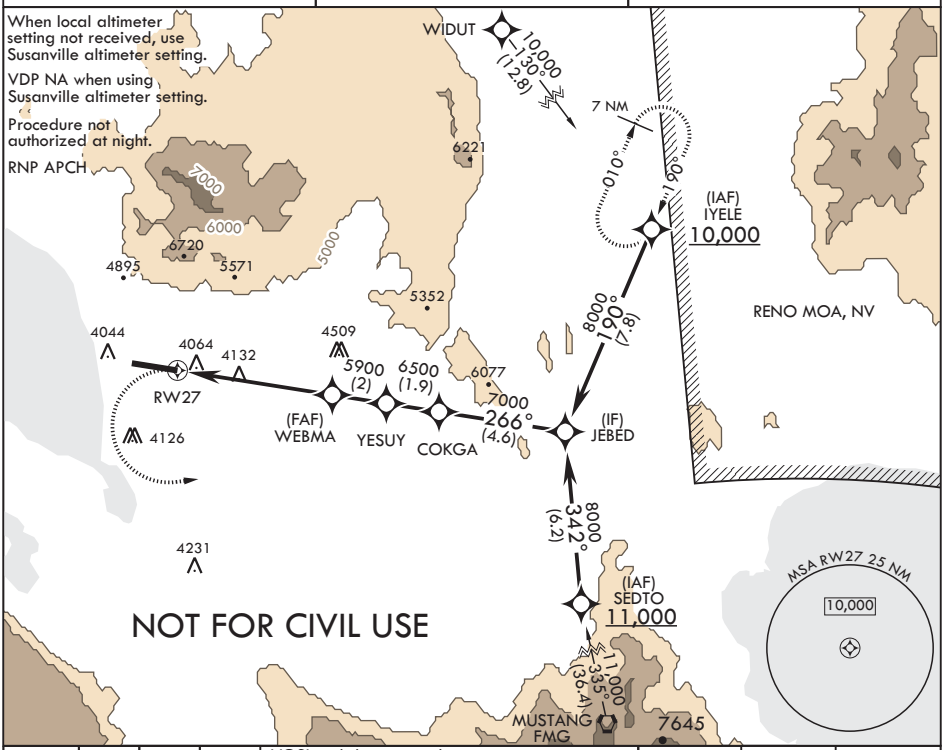

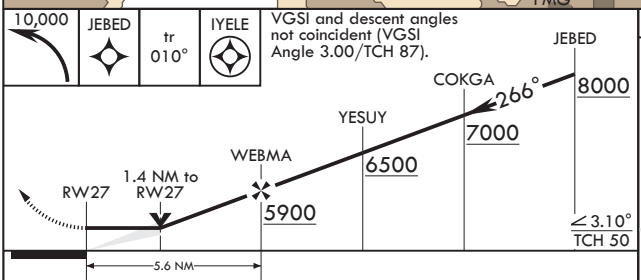

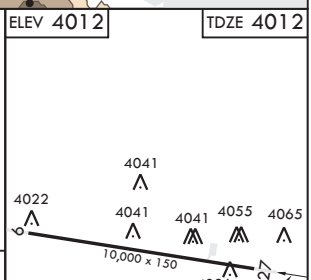

CATEGORY	A	B	C	D
LNAV MDA	4540-1 528 (600-1)		4540-1½ 528 (600-1½)	
C CIRCLING	4540-1 528 (600-1)	4680-1 668 (700-1)	4680-1¾ 668 (700-1¾)	4680-2 668 (700-2)
SUSANVILLE ALTIMETER SETTING MINIMUMS				
LNAV MDA	4620-1 608 (700-1)		4620-2 608 (700-2)	
C CIRCLING	4620-1 608 (700-1)	4760-1 748 (800-1)	4760-2¼ 748 (800-2¼)	4760-2½ 748 (800-2½)

SW-2, 12 AUG 2021 to 09 SEP 2021

SW-2, 12 AUG 2021 to 09 SEP 2021