VOR/DME-A
HOMERVILLE (HOE)

VORTAC AYS	APP CRS	Rwy ldg	N/A
110.2	222°	TDZE	N/A
Chan 39		Apt Elev	187

When local altimeter setting not received, use Waycross altimeter setting and increase all MDA 60 feet, and Circling Cat C/D visibility ¼ mile.

MISSED APPROACH: Climbing right turn to 2300 on heading 071° and AYS VORTAC R-222 to AYS VORTAC and hold.

AWOS-3	VALDOSTA APP CON★	CTAF
118.725	126.6 285.6	122.9 L

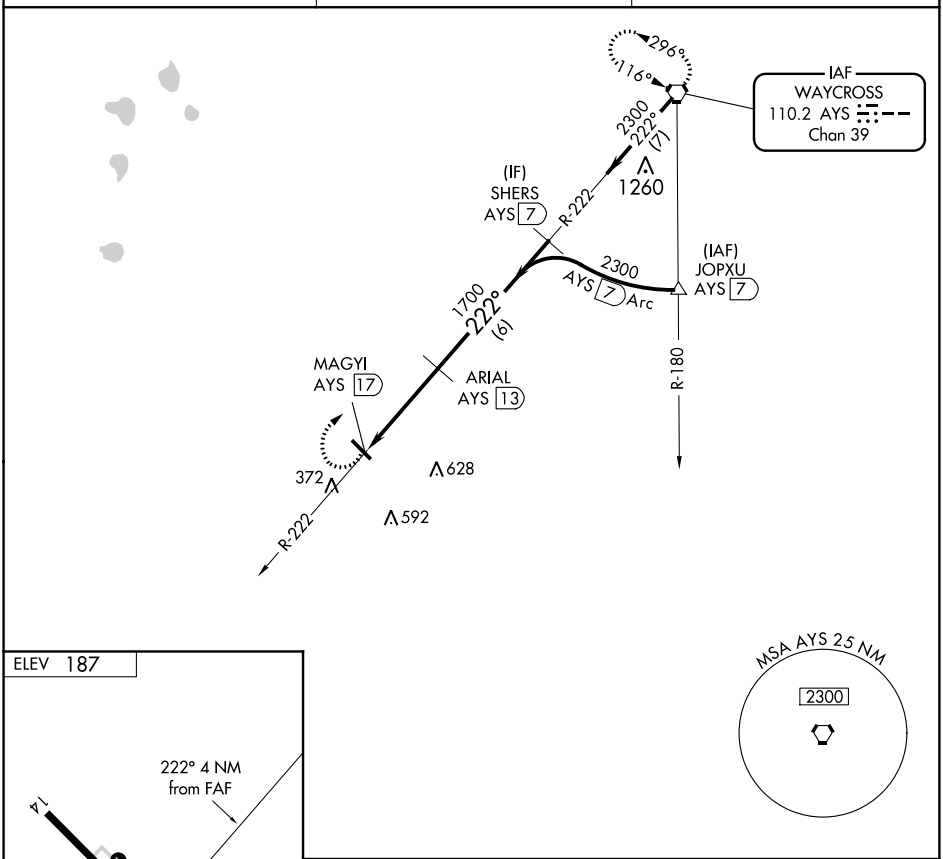

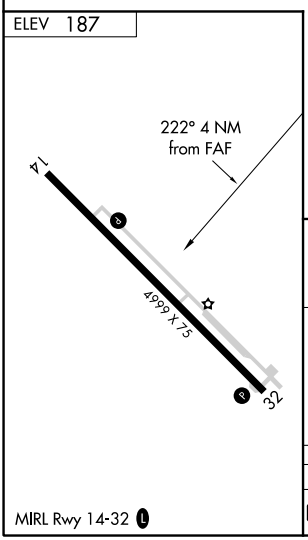

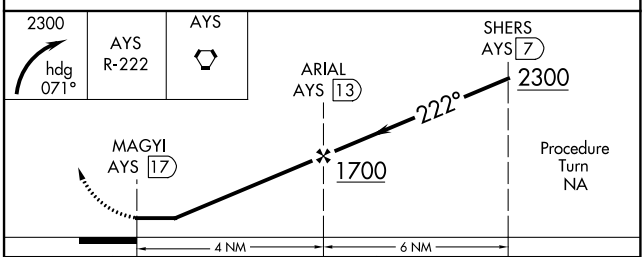

CATEGORY	A	B	C	D
C CIRCLING	680-1 493 (500-1)	740-1 553 (600-1)	940-2¼ 753 (800-2¼)	940-2½ 753 (800-2½)

SE-4, 12 AUG 2021 to 09 SEP 2021
SE-4, 12 AUG 2021 to 09 SEP 2021