VOR-A

DONALSONVILLE MUNI (17J)

VORTAC MAI	APP CRS	Rwy ldg	N/A
114.0	044°	TDZE	N/A
Chan 87		Apt Elev	148

DME required.

Circling Rwy 1 NA at night. Rwy 1 helicopter visibility reduction below 1 SM NA. When local altimeter setting not received, use Bainbridge altimeter setting.

MISSED APPROACH: Climbing right turn to 1800 on MAI VORTAC R-044 to DEBTS/MAI 14 DME and hold.

AWOS-3PT	CAIRNS APP CON ★	CTAF
119.675	125.4 327.125	122.9 L

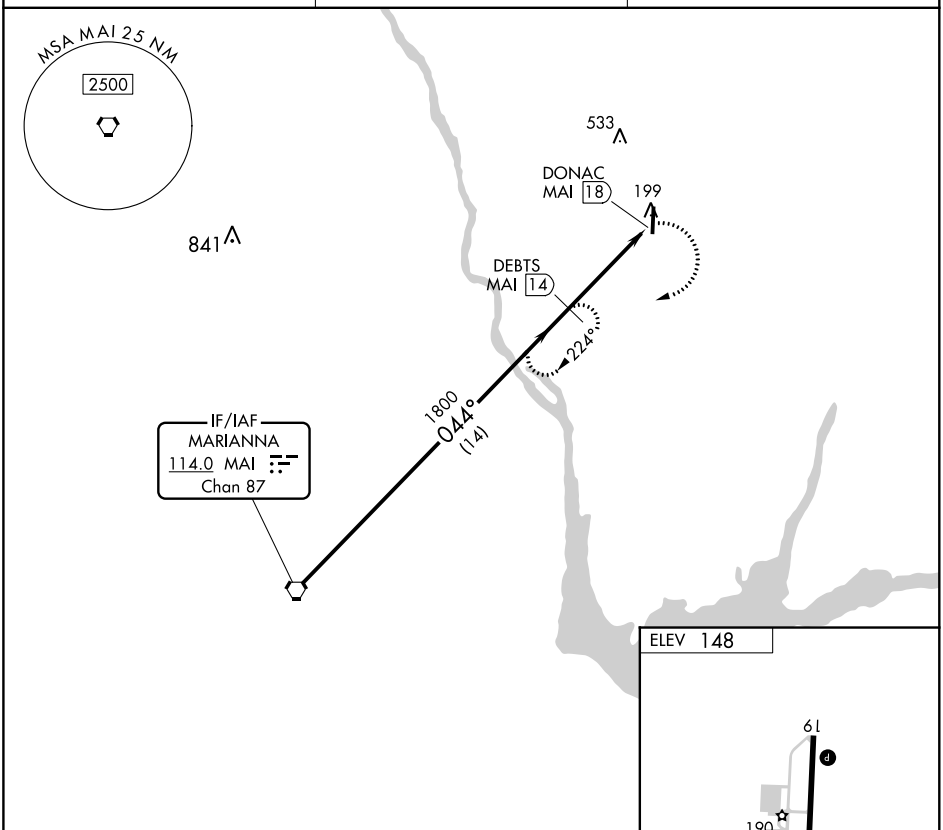

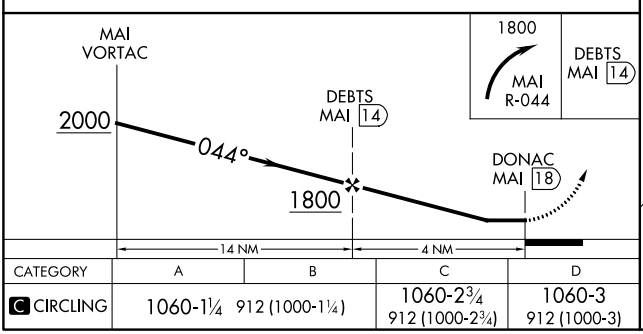

CATEGORY	A	B	C	D
C CIRCLING	1060-1¼ 912 (1000-1¼)		1060-2¾ 912 (1000-2¾)	1060-3 912 (1000-3)

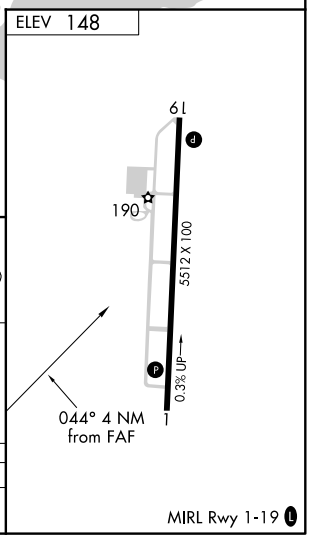

SE-4, 12 AUG 2021 to 09 SEP 2021