BERCLAIR, TEXAS

RNAV (GPS) RWY 35

APCH CRS		
346°	Rwy ldg	8001
	TDZE	307
	Arpt Elev	322

AL-2440 [USN]

GOLIAD NOLF (KNGT)

RNP APCH - DME/DME RNP-0.3 NA.

When local altimeter setting not received, use Beeville Muni altimeter setting.

MISSED APPROACH: Climb to 900 then climbing right turn to 4000 direct SWEEN and hold, continue climb-in-hold to 4000.

ASOS	CTAF
353.675	132.875 307.075

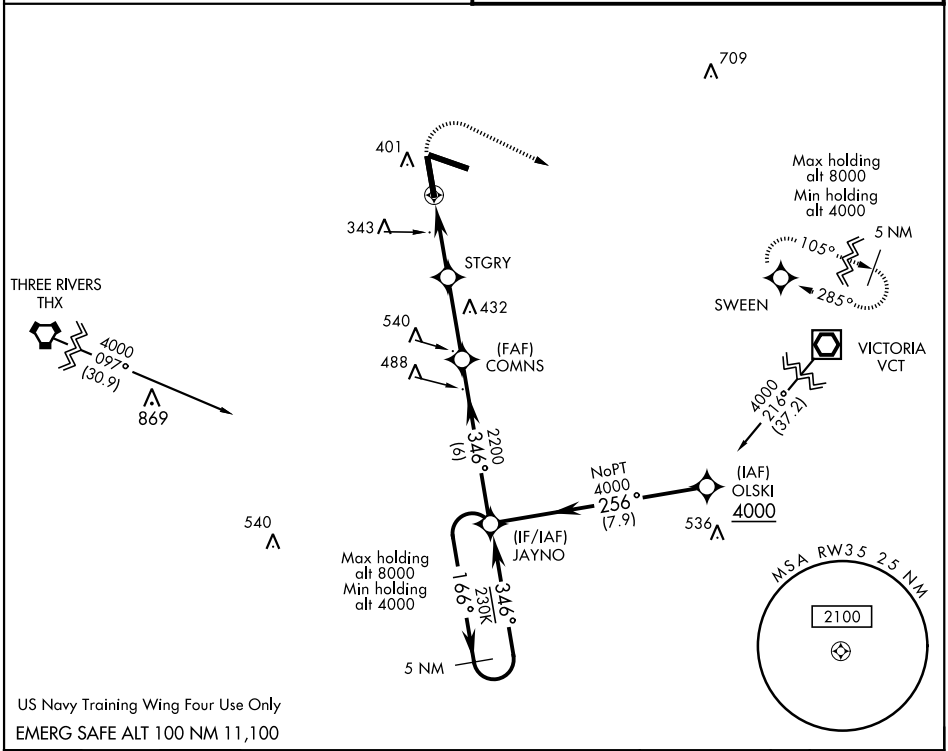

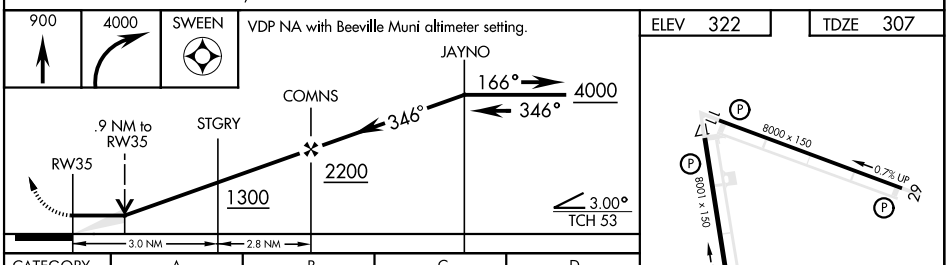

ELEV 322	TDZE 307

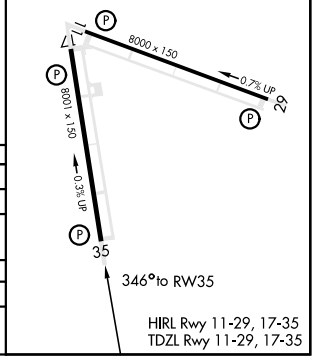

CATEGORY	A	B	C	D
LNAV MDA	640-1 333 (400-1)			
C CIRCLING	760-1 438 (500-1)	780-1 458 (500-1)	780-1½ 458 (500-1½)	880-2 558 (600-2)
BEEVILLE MUNI ALTIMETER SETTING MINIMA				
LNAV MDA	680-1 373 (400-1)			
C CIRCLING	800-1 478 (500-1)		800-1½ 478 (500-1½)	880-2 558 (600-2)

BERCLAIR, TEXAS

28°37′N-97°37′W

GOLIAD NOLF (KNGT)

Amdt 2 05NOV20

RNAV (GPS) RWY 35

SC-3, 12 AUG 2021 to 09 SEP 2021