BERCLAIR, TEXAS

RNAV (GPS) RWY 11

APCH CRS	Rwy ldg	8000
105°	TDZE	318
	Arpt Elev	322

AL-2440 [USN]

GOLIAD NOLF (KNGT)

RNP APCH - DME/DME RNP-0.3 NA.

When local altimeter setting not received, use Beeville Muni altimeter setting.

MISSED APPROACH: Climb to 4000 direct SWEEN and hold, continue climb-in-hold to 4000.

ASOS	CTAF
353.675	132.875 307.075

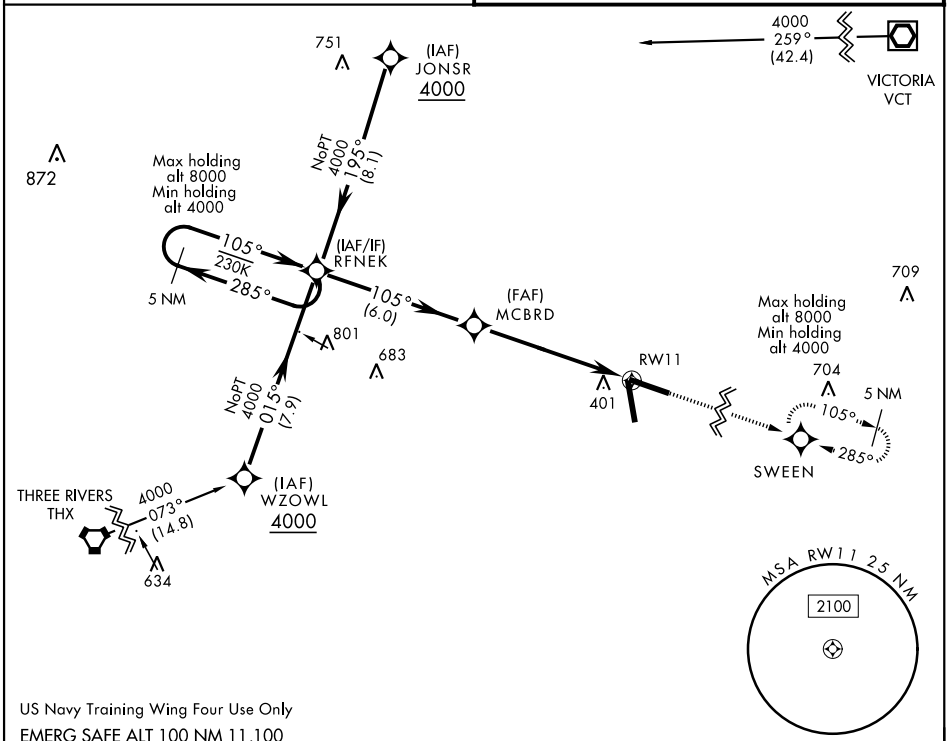

US Navy Training Wing Four Use Only

EMERG SAFE ALT 100 NM 11,100

VDP NA with Beeville Muni altimeter setting.

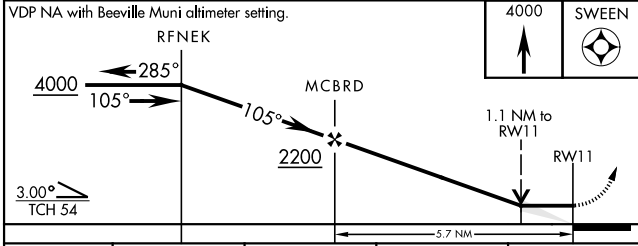

ELEV 322 TDZE 318

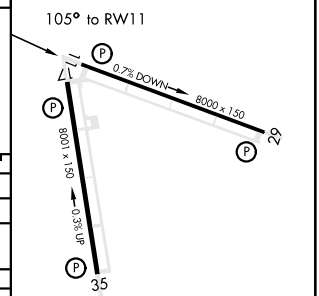

CATEGORY	A	B	C	D
LNAV MDA	720-1 402 (400-1)		720-1⅛ 402 (400-1⅛)	
C CIRCLING	760-1 438 (500-1)	780-1 458 (500-1)	780-1½ 458 (500-1½)	880-2 558 (600-2)
BEEVILLE MUNI ALTIMETER SETTING MINIMA				
LNAV MDA	760-1 442 (500-1)		760-1⅜ 442 (500-1⅜)	
C CIRCLING	800-1 478 (500-1)		800-1½ 478 (500-1½)	880-2 558 (600-2)

HIRL Rwy 11-29, 17-35
TDZL Rwy 11-29, 17-35

SC-3, 12 AUG 2021 to 09 SEP 2021