MOUNTAIN HOME, IDAHO

# HI-TACAN Y RWY 12

| TACAN MUO Chan 87 | APCH CRS 129° | Rwy ldg 13,510 TDZE 2987 Arpt Elev 2996 |
|---|---|---|

JAL-323 [USAF]

MOUNTAIN HOME AFB (KMUO)

* When ALS inop, increase CAT CDE vis to 1⅜ miles.
** Circling NA NE of Rwy 12-30.

ALSF-1

MISSED APPROACH: Climb to 10,000 via MUO R-124 to JUNEK/6 DME, turn right and intercept MUO R-229 to MSTNG/12 DME and hold. Continue climb in hold to 10,000.

| ATIS | MOUNTAIN HOME APP CON | MOUNTAIN HOME TOWER | GND CON | CLNC DEL |
|---|---|---|---|---|
| 273.5 | 124.8 259.1 | 133.85 253.5 | 120.5 275.8 | 127.1 290.425 |

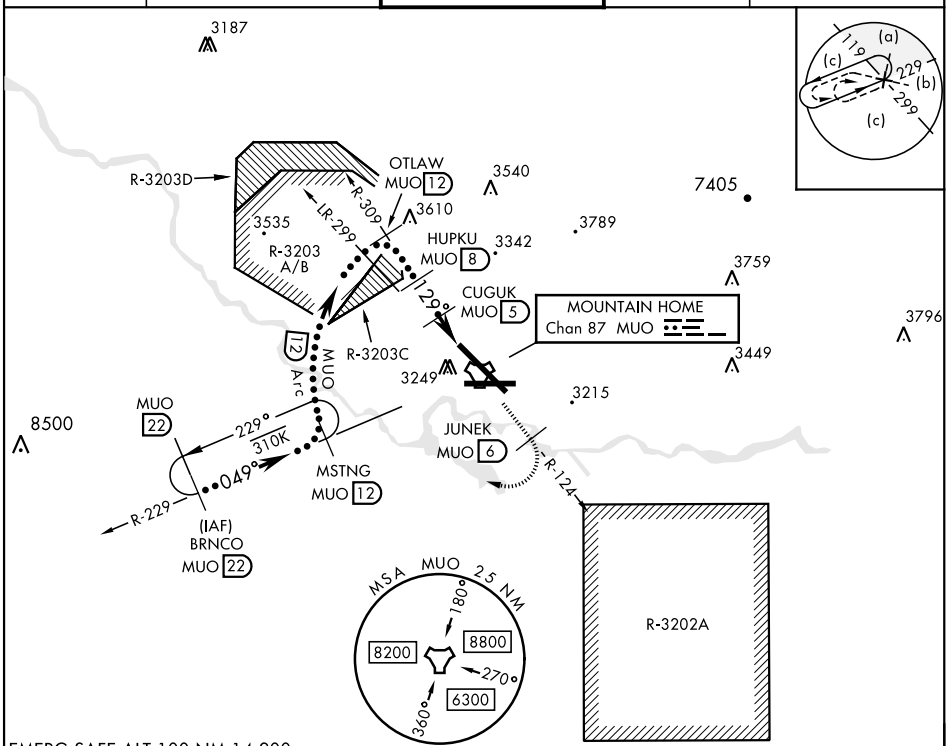


EMERG SAFE ALT 100 NM 14,200

VGSI and descent angles not coincident (VGSI Angle 2.50/TCH 41).

| 10,000 MUO R-124 | JUNEK MUO 6 | MSTNG MUO R-229 12 |
|---|---|---|

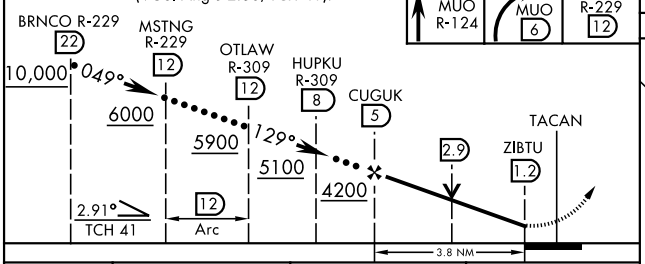


| ELEV 2996 | TDZE 2987 |
|---|---|

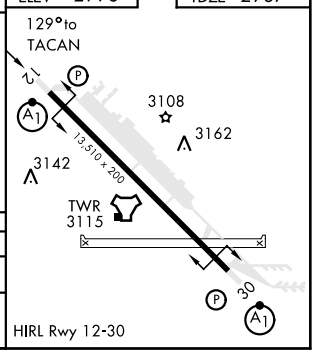


HIRL Rwy 12-30

| CATEGORY | C | D | E |
|---|---|---|---|
| S-12 * | 3480/50 493 (500-1) | | |
| C CIRCLING ** | 3560-1½ 564 (600-1½) | 3560-2 564 (600-2) | 3700-2½ 704 (800-2½) |


NW-1, 12 AUG 2021 to 09 SEP 2021