MOUNTAIN HOME, IDAHO

# HI-ILS or LOC Y RWY 12

| LOC I-MUO | APCH CRS | Rwy ldg 13,510 TDZE 2987 Arpt Elev 2996 |
|---|---|---|
| 110.3 | 122° | |

JAL-323 [USAF]

MOUNTAIN HOME AFB (KMUO)

* When ALS inop, increase CAT CDE RVR to 40 and vis to ¾ mile.
** When ALS inop, increase CAT CDE vis to 1⅜ miles.
*** Circling NA NE of Rwy 12-30.

ALSF-1

MISSED APPROACH: Climb to 10,000 via MUO R-124 to JUNEK/6 DME, turn right and intercept MUO R-229 to MSTNG/12 DME and hold. Continue climb in hold to 10,000.

| ATIS | MOUNTAIN HOME APP CON | MOUNTAIN HOME TOWER | GND CON | CLNC DEL |
|---|---|---|---|---|
| 273.5 | 124.8 259.1 | 133.85 253.5 | 120.5 275.8 | 127.1 290.425 |

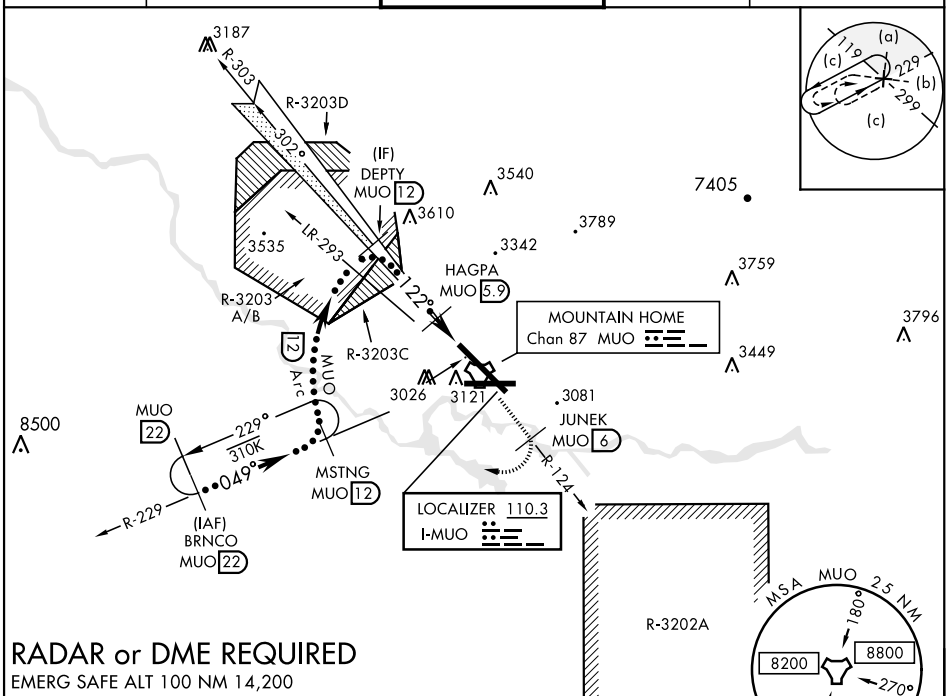


RADAR or DME REQUIRED

EMERG SAFE ALT 100 NM 14,200

VGSI and ILS glidepath not coincident (VGSI Angle 2.50/TCH 41).

| 10,000 | JUNEK | MSTNG |
|---|---|---|
| MUO R-124 | MUO 6 | MUO R-229 12 |

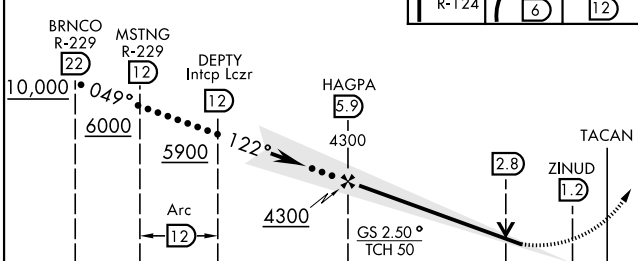


ELEV 2996 TDZE 2987

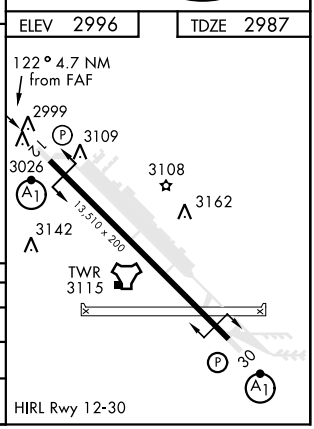


| CATEGORY | C | D | E |
|---|---|---|---|
| S-ILS 12 * | 3190/24 | 203 (200-½) | |
| S-LOC 12 ** | 3460/50 | 473 (500-1) | |
| *** CIRCLING | 3560-1½ 564 (600-1½) | 3560-2 564 (600-2) | 3700-2½ 704 (800-2½) |

MOUNTAIN HOME, IDAHO 43°03′N-115°52′W MOUNTAIN HOME AFB (KMUO)

Amdt 3 18JUN20

HI-ILS or LOC Y RWY 12



NW-1, 12 AUG 2021 to 09 SEP 2021