PALMDALE, CALIFORNIA

HI-ILS or LOC/DME RWY 25

LOC I-PMD	APCH CRS	Rwy ldg / TDZE / Arpt Elev	JAL-310 [USAF]
110.7	254°	12,002 / 2503 / 2543	PALMDALE USAF PLANT 42 (KPMD)

* Circling NA south of Rwys 4 and 25.

MISSED APPROACH: Climb to 3000 then climbing right turn on heading 318° and PMD VORTAC R-298 to FISCH INT/PMD 14.3 DME/RADAR and hold, continue climb-in-hold to 6700.

ATIS	JOSHUA APP CON	PALMDALE TOWER ★	GND CON
118.275	124.55 363.0	123.7 (CTAF) L 317.6	121.9 348.6

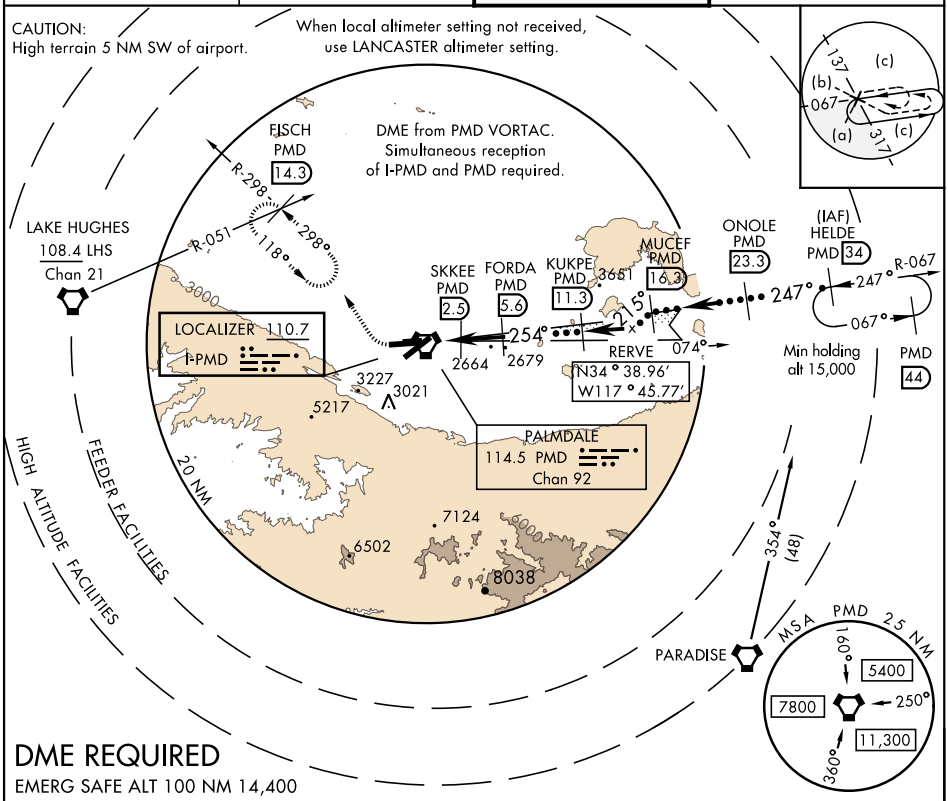

DME REQUIRED

EMERG SAFE ALT 100 NM 14,400

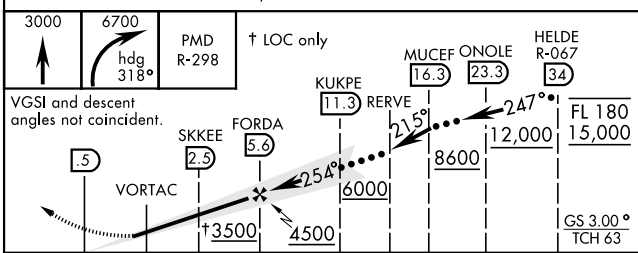

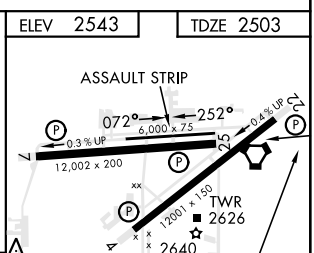

CATEGORY	C	D	E
S-ILS 25	2703-¾ 200 (200-¾)		
S-LOC 25	2820-⅞ 317 (300-⅞)		
CIRCLING *	3140-1½ 597 (600-1½)	3740-3 1197 (1200-3)	3760-3 1217 (1300-3)

FAF to MAP 6.1 NM

Knots	60	90	120	150	180
Min:Sec	6:06	4:04	3:03	2:26	2:02

PALMDALE, CALIFORNIA 34°38′N-118°05′W PALMDALE USAF PLANT 42 (KPMD)

Amdt 5 21JUN18

HI-ILS or LOC/DME RWY 25

SW-3, 12 AUG 2021 to 09 SEP 2021