MINOT, NORTH DAKOTA

HI-TACAN Z RWY 30

TACAN MIB Chan 96	APCH CRS 292°	Rwy ldg 13,198 TDZE 1646 Arpt Elev 1666	JAL-5013 [USAF]	MINOT AFB (KMIB)

* When ALS inop, increase CAT CDE vis to 1⅜ miles.
** Circling not authorized N of Rwy 12-30.

ALSF-1 (A1)

MISSED APPROACH: Climb to 5000 via MIB TACAN R-305 direct AMAXE and hold.

ATIS ★	MINOT APP CON	MINOT TOWER ★	GND CON	CLNC DEL
278.8	119.6 363.8	120.65 253.5	134.0 275.8	326.2

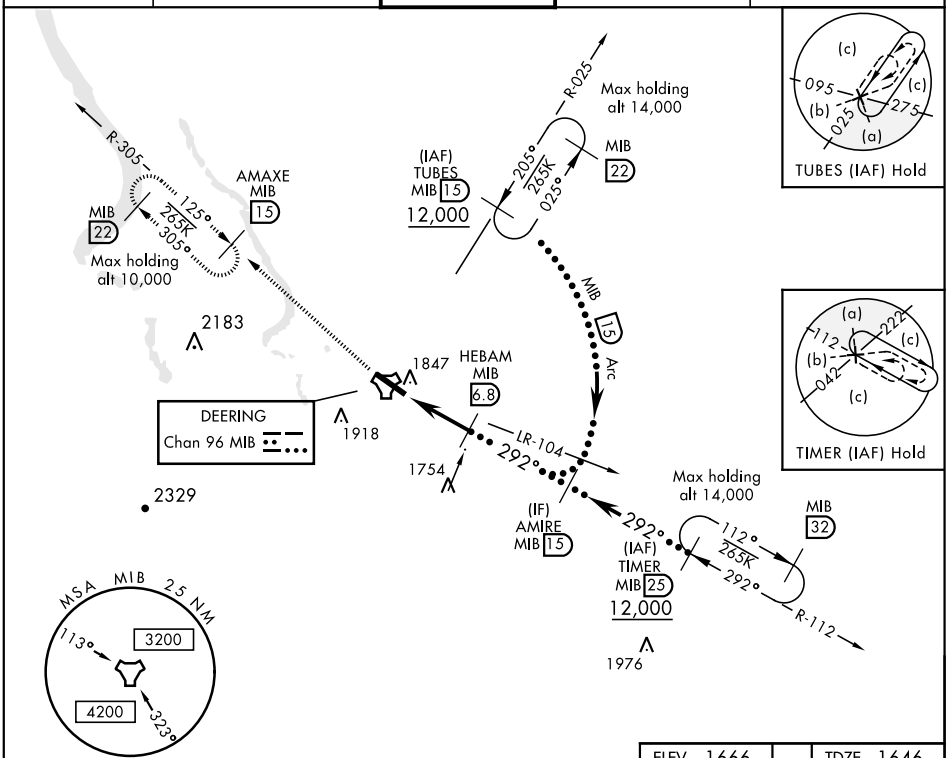

EMERG SAFE ALT 100 NM 4700

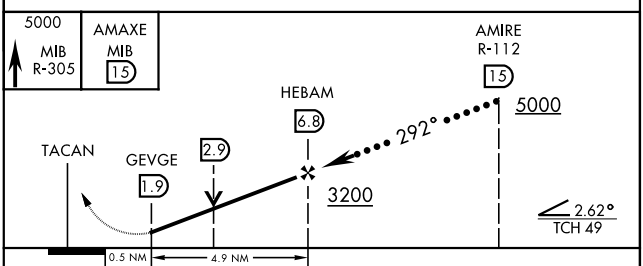

CATEGORY	C	D	E
S-30 *	2100/45 454 (500-⅞)		
C CIRCLING **	2180-1½ 514 (600-1½)	2220-2 554 (600-2)	

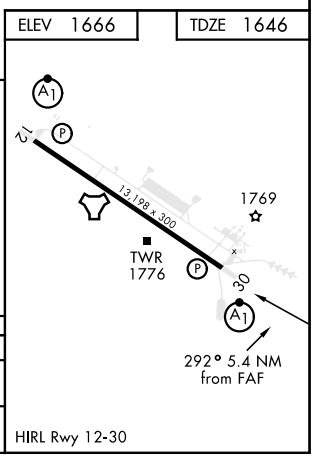

MINOT, NORTH DAKOTA 48°25′N-101°21′W MINOT AFB (KMIB)

Orig 21JUL16

HI-TACAN Z RWY 30

NC-1, 15 JUL 2021 to 12 AUG 2021