CAPE NEWENHAM, ALASKA

RNAV (GPS) RWY 15

APCH CRS	Rwy ldg	3945
172°	TDZE	456
	Arpt Elev	531

AL-2235 (USAF)

CAPE NEWENHAM LRRS (PAEH)

MISSED APPROACH: Climbing right turn to 3500 direct WAGEN and hold.

ANCHORAGE CENTER	RADIO
124.2 251.1	**126.2** (CTAF)

RNP APCH

Straight-in Rwy 15 at night, operational VGSI required, remain on or above VGSI glidepath until threshold.

USAF Only: When VGSI inop, straight-in Rwy 15 authorized at night with command approval.

Visibility reduction by helicopters NA.

CAUTION:
1. Rwy located on slope of 2306' mountain. High terrain both sides and S end of rwy.
2. Successful go-around improbable if initiated past the MAP.

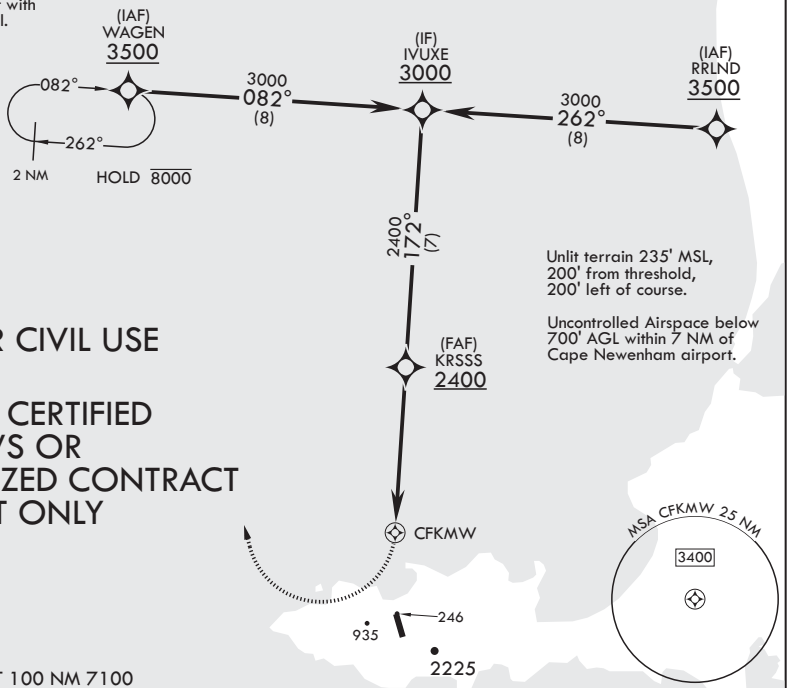

Unlit terrain 235' MSL, 200' from threshold, 200' left of course.

Uncontrolled Airspace below 700' AGL within 7 NM of Cape Newenham airport.

NOT FOR CIVIL USE

MILITARY CERTIFIED AIRCREWS OR AUTHORIZED CONTRACT AIRCRAFT ONLY

EMERG SAFE ALT 100 NM 7100

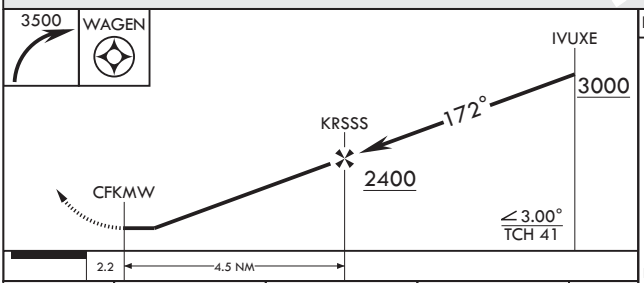

CATEGORY	A	B	C	D
LNAV MDA	1260-3	804	(800-3)	NA
CIRCLING	NOT AUTHORIZED			

ELEV 531 TDZE 456

172° to CFKMW

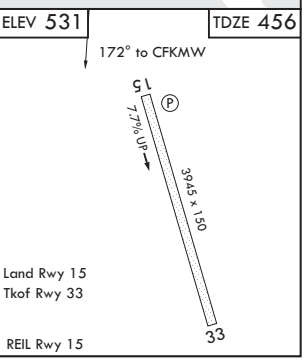

Land Rwy 15
Tkof Rwy 33

REIL Rwy 15

AK, 17 JUN 2021 to 12 AUG 2021

AK, 17 JUN 2021 to 12 AUG 2021