FAIRBANKS, ALASKA

ILS or LOC/DME RWY 32

LOC I-EAF	APCH CRS	Rwy ldg 14,530 TDZE 548 Arpt Elev 548	AL-1729 [USAF]	EIELSON AFB (PAEI)
109.9	320°			

DME or RADAR required. RADAR required between FALCO-FOVIG-SWABI

* When ALS inop, increase RVR to 40 and vis to ¾ mile.

ALSF-1

MISSED APPROACH: Climb to 6000 on EIL TACAN R-322 to FALCO and hold. Continue climb-in-hold to 6000.

ATIS ★	ASOS	FAIRBANKS APP CON	EIELSON TOWER ★	GND CON	CLNC DEL
119.9 273.5	118.525	127.1 251.1 360°- 179° 125.35 363.2 180°- 359°	127.2 352.05	121.8 275.8	343.7

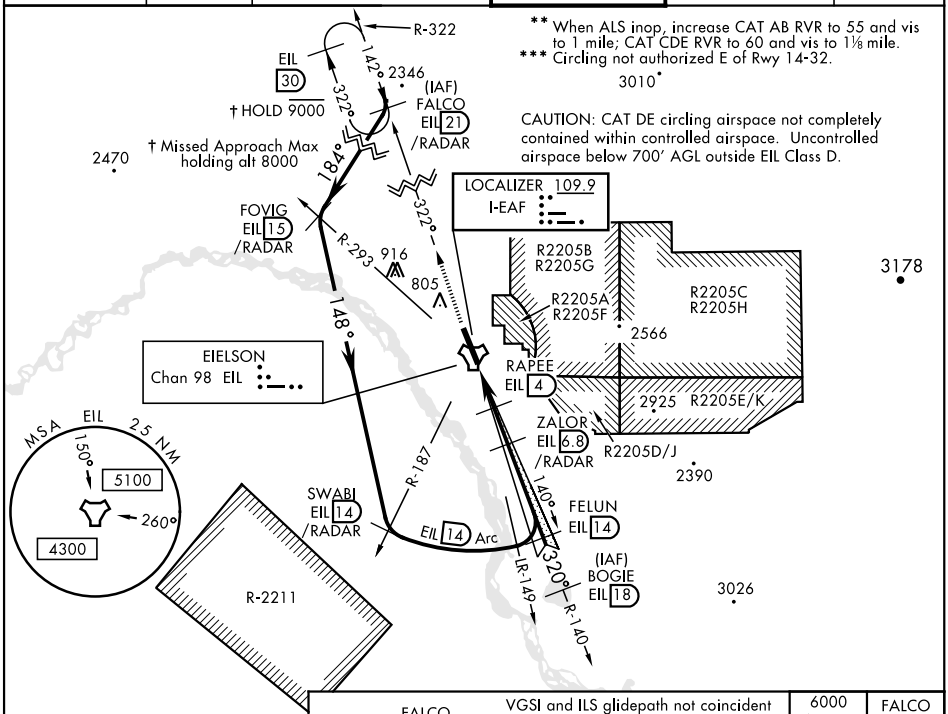

EMERG SAFE ALT 100 NM 16,000

ELEV 548	TDZE 548	HIRL Rwy 14-32

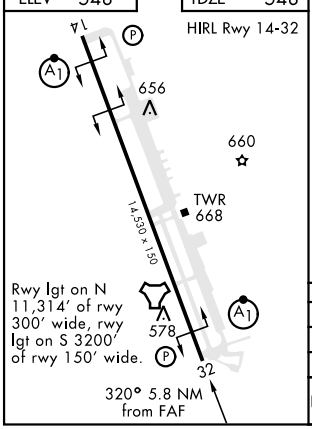

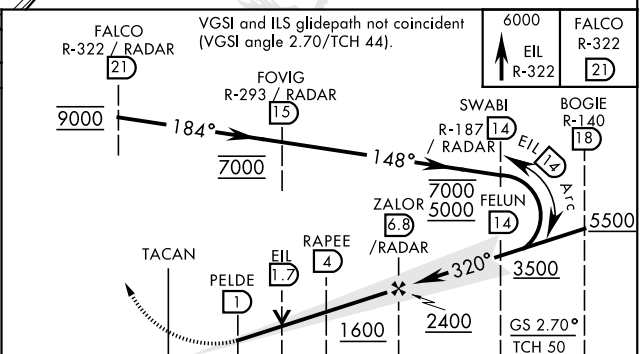

CATEGORY	A	B	C	D	E
S-ILS 32*	748/24 200 (200-½)				
S-LOC 32**	960/24 412 (500-½)		960/40 412 (500-¾)		
C CIRCLING***	1000-1 452 (500-1)	1040-1 492 (500-1)	1040-1½ 492 (500-1½)	1280-2¼ 732 (800-2¼)	1280-2½ 732 (800-2½)

AK, 17 JUN 2021 to 12 AUG 2021
AK, 17 JUN 2021 to 12 AUG 2021