FAIRBANKS, ALASKA

HI-ILS or LOC RWY 20R

LOC/DME I-FAI	APCH CRS	Rwy ldg 11,050
110.3 Chan 40	200°	TDZE 439 Arpt Elev 439

JAL-1234 [USAF]

FAIRBANKS INTL (PAFA)

* When ALS inop, increase CAT E RVR to 40 and vis to ¾ mile.
** When ALS inop, increase CAT E vis to 1⅜ miles.

MALSR A5

MISSED APPROACH: Climb to 8000 on heading 200° and FAI VORTAC R-157 to 23 DME, arc northbound to JAVAH/FAI VORTAC 23 DME and hold.

ATIS	FAIRBANKS APP CON	FAIRBANKS TOWER	GND CON	CLNC DEL
124.4	125.35 363.2	118.3 257.8	121.9	127.6

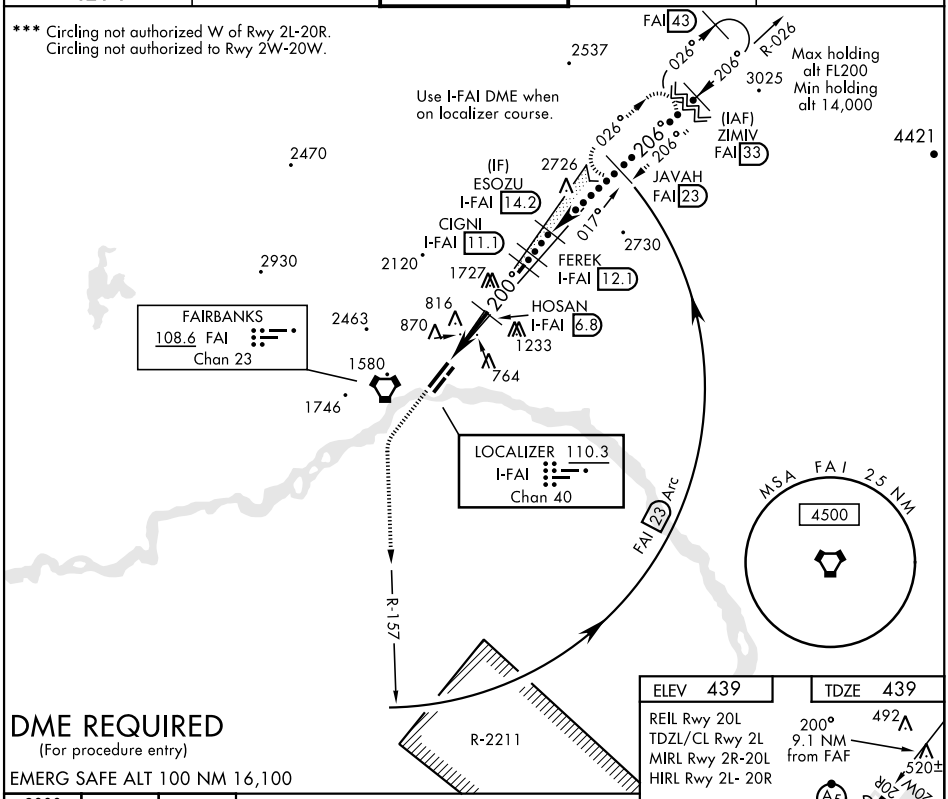

DME REQUIRED

(For procedure entry)

EMERG SAFE ALT 100 NM 16,100

8000 hdg 197°	FAI R-157	FAI 23 Arc	Procedure Turn NA

VGSI and descent angles not coincident.(VGSI Angle 3.00/ TCH 74)

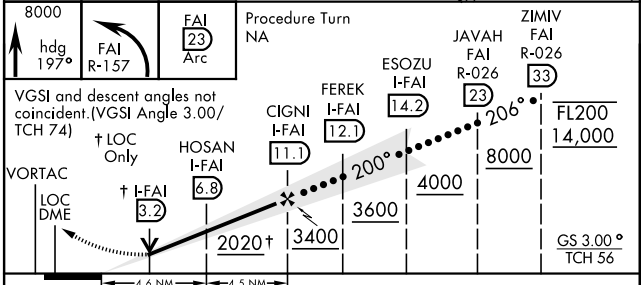

CATEGORY	C	D	E
S-ILS 20R*	639/24 200 (200-½)		
S-LOC 20R**	880/45 441 (500-⅞)		
C CIRCLING***	900-1½ 461 (500-1½)	1020-2 581 (600-2)	1060-2¼ 621 (700-2¼)

ELEV 439 | TDZE 439

REIL Rwy 20L
TDZL/CL Rwy 2L
MIRL Rwy 2R-20L
HIRL Rwy 2L- 20R

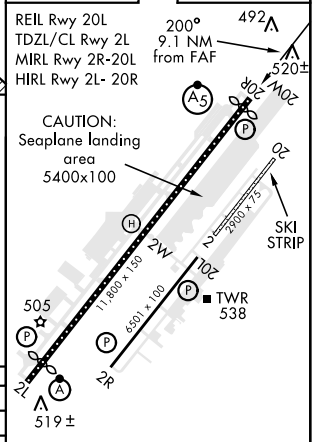

Rwy 2L ldg 11,050′
Rwy 20R ldg 11,050′

AK, 17 JUN 2021 to 12 AUG 2021

AK, 17 JUN 2021 to 12 AUG 2021

HI-ILS or LOC RWY 20R