ANCHORAGE, ALASKA

TACAN RWY 6

TACAN EDF Chan 81	APCH CRS 062°	Rwy ldg 10,000 TDZE 174 Arpt Elev 213

AL-1196 [USAF]

ELMENDORF AFB (PAED)

* When ALS inop, increase CAT AB RVR to 55, vis to 1 mile, CAT CDE vis to 1⅜ miles.
** Circling not authorized S of Rwy 6-24.

ALSF-1

MISSED APPROACH: Climbing left turn to 3000 via EDF R-307 to HOBBS and hold. Continue climb in hold to 3000.

ATIS *	ANCHORAGE APP CON	ELMENDORF TOWER	GND CON	CLNC DEL	PAR
124.3 273.5	118.6 290.5 North 123.8 259.3 South	127.2 352.05	121.8 275.8	128.8 306.925	

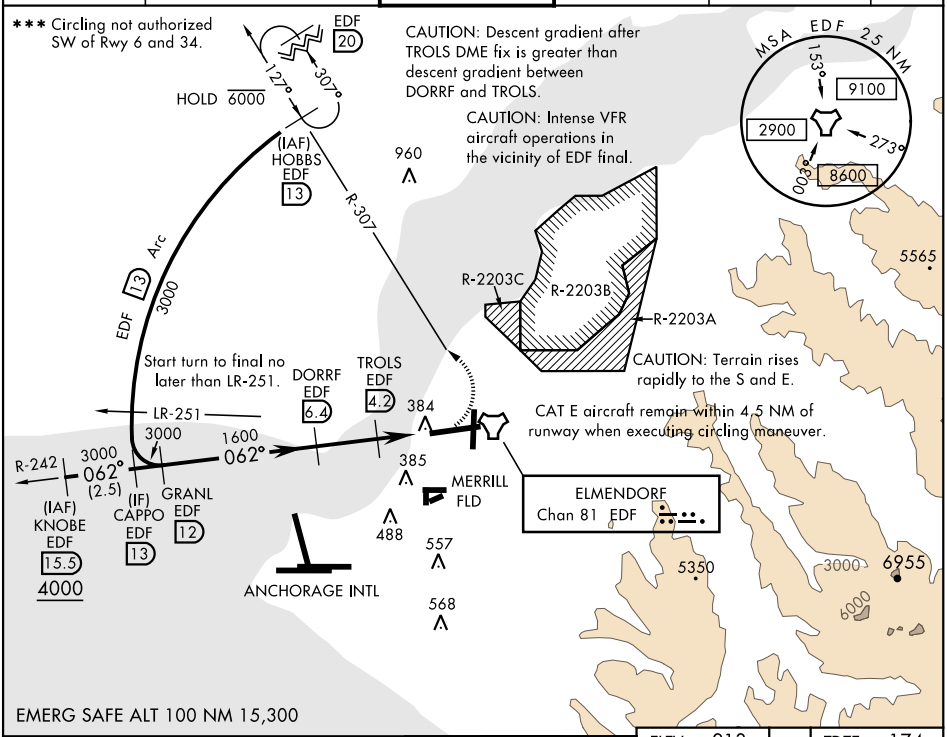

VGSI and descent angles not coincident (VGSI Angle 3.00/TCH 77.)

† TROLS to MAP

† 3.16° / TCH 57

3000 EDF R-307 HOBBS

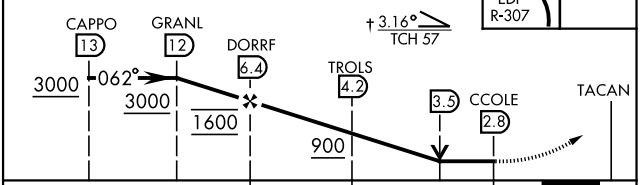

ELEV 213 TDZE 174

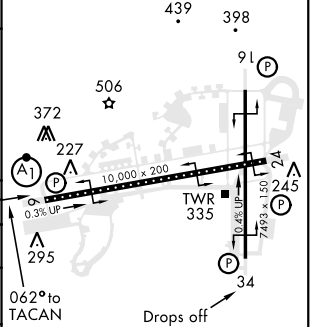

CATEGORY	A	B	C	D	E
S-6 *	640/24 466 (500-½)		640/50 466 (500-1)		
CIRCLING **	800-1 587 (600-1)		800-1½ 587 (600-1½)	820-2 607 (700-2)	940-2½ 727 (800-2½)
RWY 34 CIRCLING MINIMUMS					
CIRCLING ***	800-1 587 (600-1)		920-2 707 (800-2)	1020-2½ 807 (900-2½)	1480-3 1267 (1300-3)

HIRL all rwys
REIL Rwy 16
TDZL/CL Rwy 6

AK, 17 JUN 2021 to 12 AUG 2021

AK, 17 JUN 2021 to 12 AUG 2021