BEAUFORT, SOUTH CAROLINA

# TACAN RWY 14

| TACAN NBC Chan 42 | APCH CRS 127° | Rwy ldg 8001<br>TDZE 33<br>Arpt Elev 37 | AL-916 [USN] | BEAUFORT MCAS (MERRITT FLD) (KNBC) |
|---|---|---|---|---|

RADAR required.

MISSED APPROACH: Climb to 1600 on NBC TACAN R-120, then climbing left turn to 3000 via hdg 330° to intercept NBC R-041 to 6 DME (COSAW) and hold. Continue climb in hold to 3000.

| ATIS ★ | BEAUFORT APP CON | TOWER ★ | GND CON | CLNC DEL | ASR/PAR |
|---|---|---|---|---|---|
| 279.525 | 125.125 292.125 (ABV 3000)<br>123.7 269.125 (3000 and BLW) | 119.05 342.875 | 128.15 348.625 | 128.15 254.375 | |

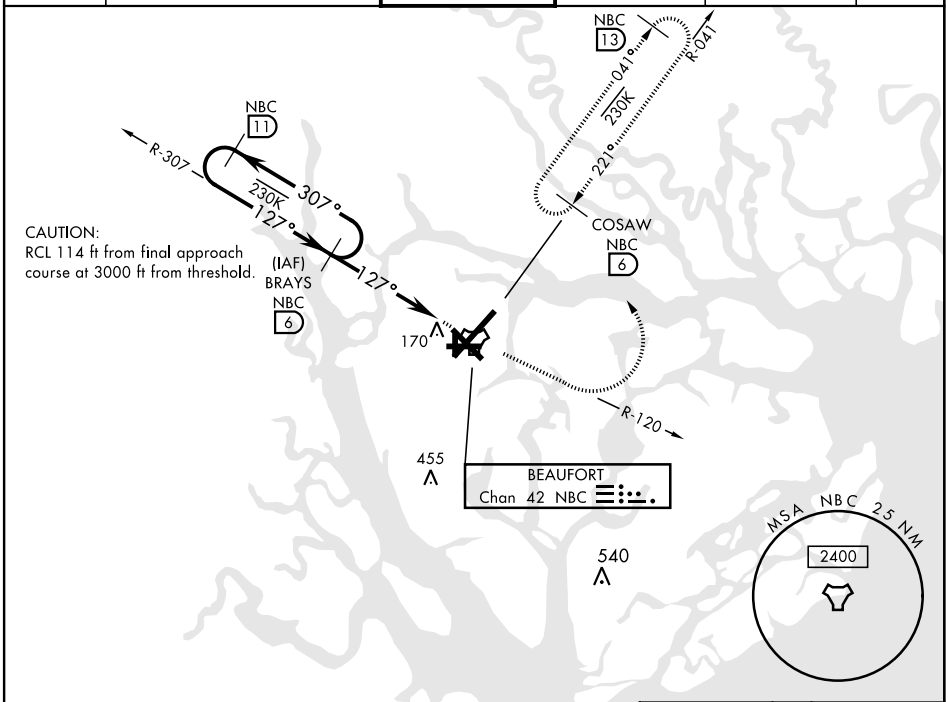


CAUTION:
RCL 114 ft from final approach course at 3000 ft from threshold.

EMERG SAFE ALT 100 NM 3100

VDA and VGSI not coincident

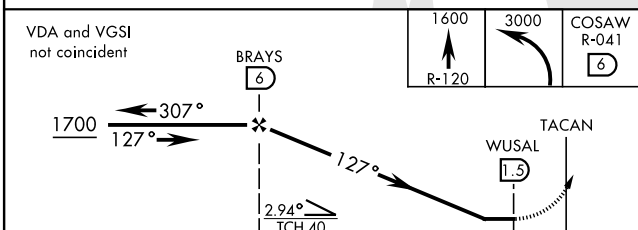


| ELEV 37 | TDZE 33 |
|---|---|

HIRL Rwy 5-23 and 14-32

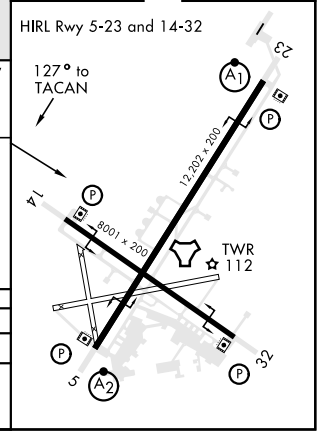


| CATEGORY | A | B | C | D | E |
|---|---|---|---|---|---|
| S-14 | 420-1 387 (400-1) | | 420-1⅛ 387 (400-1⅛) | | |
| C CIRCLING | 500-1 463 (500-1) | | 580-1½ 543 (600-1½) | 600-2 563 (600-2) | 740-2½ 703 (800-2½) |



SE-2, 15 JUL 2021 to 12 AUG 2021
SE-2, 15 JUL 2021 to 12 AUG 2021