BEAUFORT, SOUTH CAROLINA

# HI-TACAN Z RWY 23

| TACAN NBC Chan 42 | APCH CRS 221° | Rwy ldg 12,202 TDZE 16 Arpt Elev 37 | AL-916 [USN] | BEAUFORT MCAS (MERRITT FLD) (KNBC) |
|---|---|---|---|---|

* When ALS inop, increase vis to 1 mile.

ALSF-1

MISSED APPROACH: Climb to 500, then climbing right turn to 3000, intercept NBC TACAN R-307 direct BRAYS and hold.

| ATIS ★ | BEAUFORT APP CON | TOWER ★ | GND CON | CLNC DEL | ASR/PAR |
|---|---|---|---|---|---|
| 279.525 | (ABV 3000) 125.125 292.125<br>(3000 and BLW) 123.7 269.125 | 119.05 342.875 | 128.15 348.625 | 128.15 254.375 | |

| Knots | 60 | 120 | 180 | 240 | 300 | 360 |
|---|---|---|---|---|---|---|
| V/V(fpm) | 545 | 1090 | 1635 | 2180 | 2725 | 3270 |

Min climb of 545 ft/NM to 3000 - controlling obstacle unk

CAUTION: FAC 88 ft from RCL at 3000 ft from rwy thld

CAUTION: Aircraft inbound from SAV VORTAC require 1 turn in holding prior to approach.

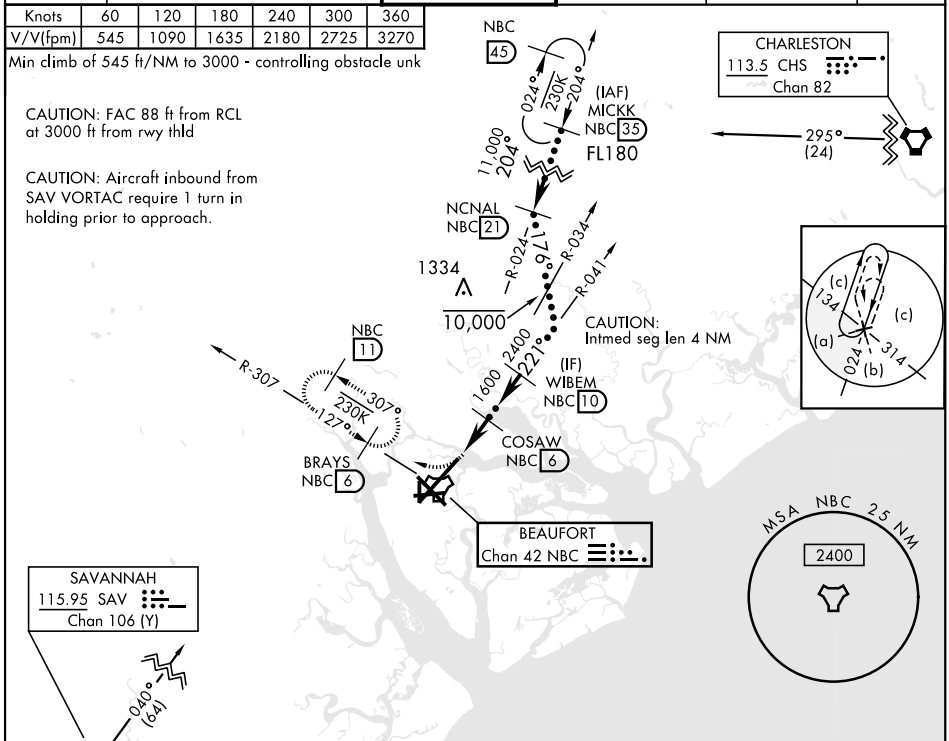


EMERG SAFE ALT 100 NM 3100

| 500 | 3000 | BRAYS NBC 6 |
|---|---|---|
| | NBC R-307 | |

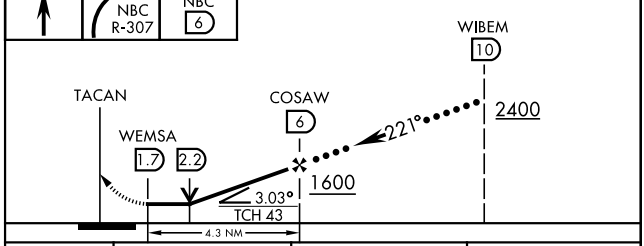


| ELEV 37 | TDZE 16 |
|---|---|

HIRL Rwys 5-23 and 14-32

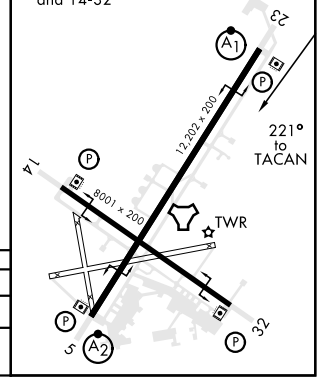


| CATEGORY | C | D | E |
|---|---|---|---|
| S-23 * | 380-¾ | 364 | (400-¾) |
| C CIRCLING | 580-1½<br>543 (600-1½) | 600-2<br>563 (600-2) | 740-2½<br>703 (800-2½) |



SE-2, 15 JUL 2021 to 12 AUG 2021
SE-2, 15 JUL 2021 to 12 AUG 2021