BEAUFORT, SOUTH CAROLINA

# HI-TACAN Z RWY 14

| TACAN NBC Chan 42 | APCH CRS 127° | Rwy ldg 8001 TDZE 33 Arpt Elev 37 | AL-916 [USN] | BEAUFORT MCAS (MERRITT FLD) (KNBC) |
|---|---|---|---|---|

RADAR required.

MISSED APPROACH: Climb to 1600 on NBC TACAN R-120, then climbing left turn to 3000 via hdg 330° to intercept NBC R-041 to 6 DME (COSAW) and hold. Continue climb in hold to 3000.

| ATIS ★ | BEAUFORT APP CON | BEAUFORT TOWER ★ | GND CON | CLNC DEL | ASR/PAR |
|---|---|---|---|---|---|
| 279.525 | (ABV 3000) 125.125 292.125<br>(3000 and BLW) 123.7 269.125 | 119.05 342.875 | 128.15 348.625 | 128.15 254.375 | |

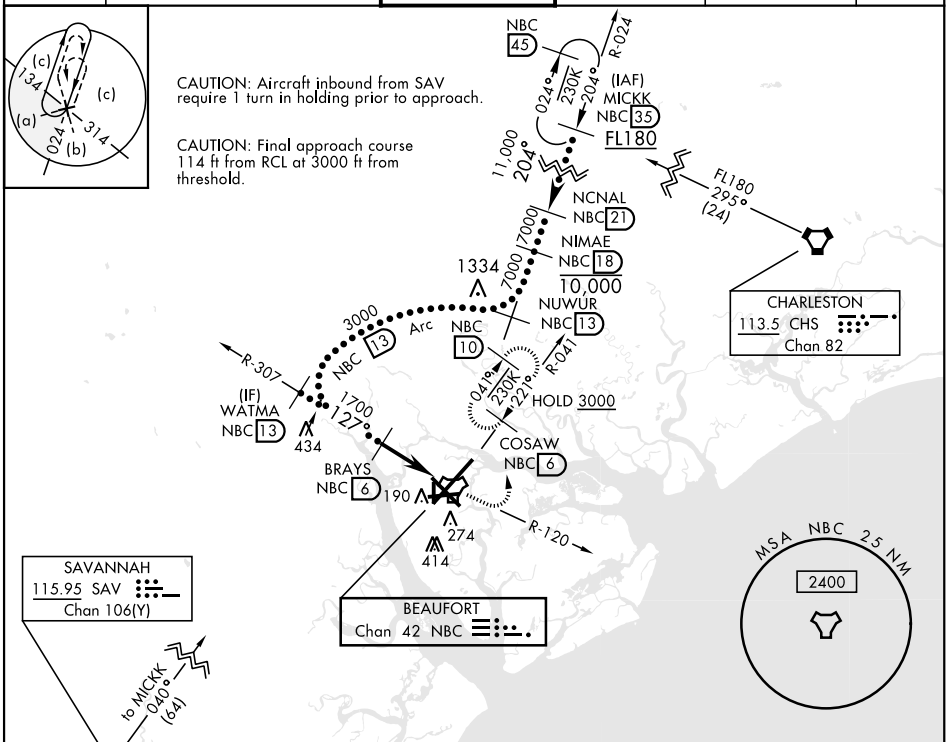


EMERG SAFE ALT 100 NM 3100

VDA and VGSI not coincident

| 1600 NBC R-120 | 3000 hdg 330° | COSAW NBC 6 |
|---|---|---|

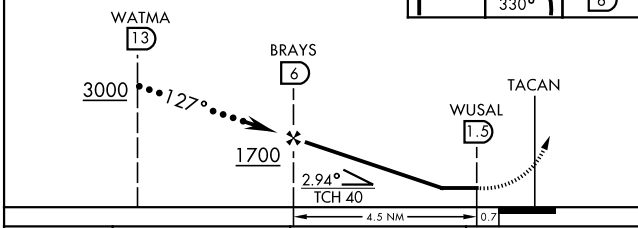


| CATEGORY | C | D | E |
|---|---|---|---|
| S-14 | 420-1⅛ | 387 | (400-1⅛) |
| C CIRCLING | 580-1½<br>543 (600-1½) | 600-2<br>563 (600-2) | 740-2½<br>703 (800-2½) |

ELEV 37 | TDZE 33

HIRL Rwy 5-23 and 14-32

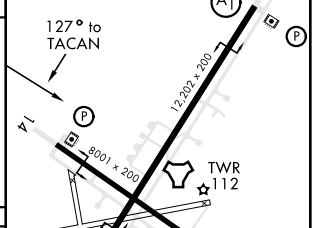


BEAUFORT, SOUTH CAROLINA 32°29′N-80°43′W BEAUFORT MCAS (MERRITT FLD) (KNBC)

Amdt 3 17JUN21

HI-TACAN Z RWY 14



SE-2, 15 JUL 2021 to 12 AUG 2021