WAAS CH 86530 W35B	APP CRS 356°	Rwy ldg 8301 TDZE 36 Apt Elev 36

RNAV (GPS) Y RWY 35L
VALLEY INTL (HRL)

For uncompensated Baro-VNAV systems, LNAV/VNAV NA below -15°C (5°F) or above 54°C (130°F). DME/DME RNP-0.3 NA. When local altimeter setting not received, use Port Isabel altimeter setting: increase LPV DA to 328 feet and all visibilities ⅛ SM; increase LNAV/VNAV DA to 418 feet and all visibilities ⅛ SM; increase all MDAs 60 feet and visibility Cats C and D ¼ SM. Baro-VNAV and VDP NA with Port Isabel altimeter setting.

MISSED APPROACH: Climb to 2000 direct ZIPIV and hold.

ATIS	VALLEY APP CON	HARLINGEN TOWER ★	GND CON	UNICOM
124.85	120.7 279.5	119.3 (CTAF) L 317.6	121.7	122.95

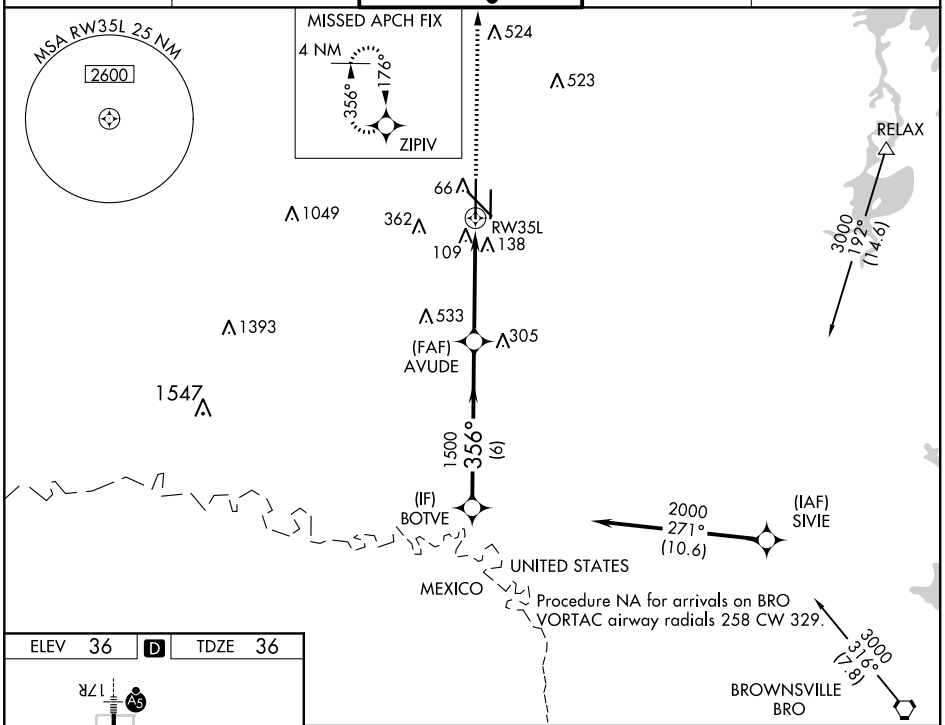

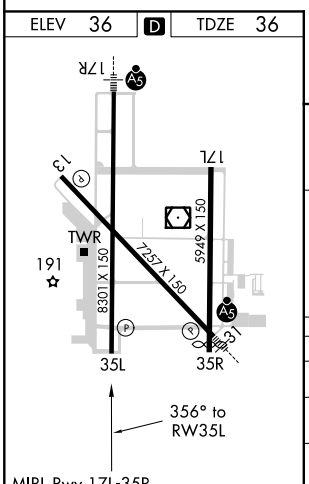

MIRL Rwy 17L-35R
REIL Rwys 13 and 17L
HIRL Rwys 13-31 and 17R-35L

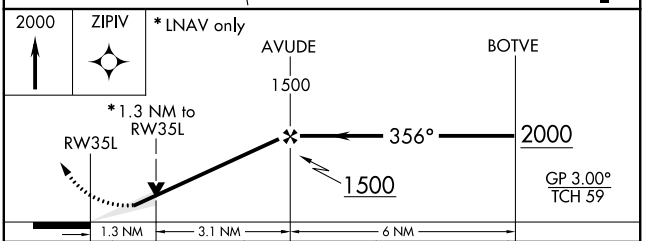

CATEGORY	A	B	C	D
LPV DA	286-¾ 250 (300-¾)			
LNAV/VNAV DA	376-1⅛ 340 (400-1⅛)			
LNAV MDA	500-1 464 (500-1)		500-1⅜ 464 (500-1⅜)	
C CIRCLING	500-1 464 (500-1)	560-1 524 (600-1)	680-1¾ 644 (700-1¾)	680-2 644 (700-2)

SC-3, 15 JUL 2021 to 12 AUG 2021