JACKSONVILLE, ARKANSAS

TACAN RWY 25

LITTLE ROCK AFB (KLRF)

AL-738 [USAF]

TACAN LRF Chan 29	APCH CRS 257°	Rwy ldg 12,000 TDZE 300 Arpt Elev 312

RADAR required when R-2403A / R2403B active.

T * When ALS inop, increase CAT AB RVR to 55 and vis to 1 mile; CAT CDE vis to 1⅜ miles.
** Circling not authorized south of airfield.

SSALR A3

MISSED APPROACH: Climb to 1300 then turn right climbing to 3000, intercept LRF TACAN R-340 to 13 DME (HERCK) and hold.

ATIS *	LITTLE ROCK APP CON	LITTLE ROCK TOWER	GND CON	CLNC DEL
119.175 251.1	119.5 306.2	120.6 269.075	132.8 275.8	253.5

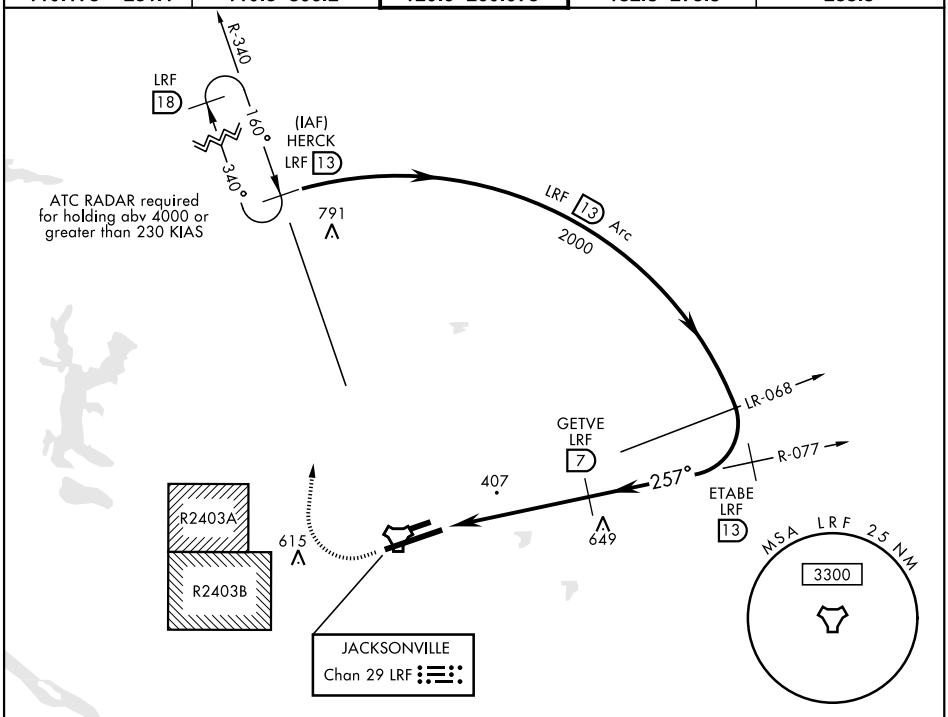

EMERG SAFE ALT 100 NM 4100

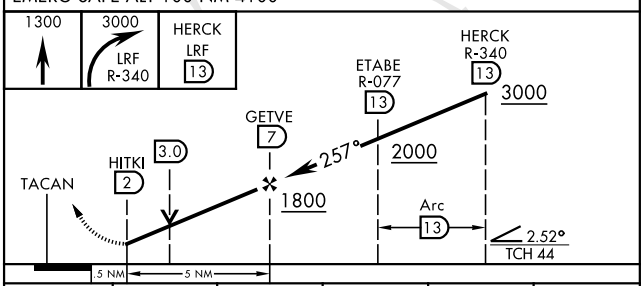

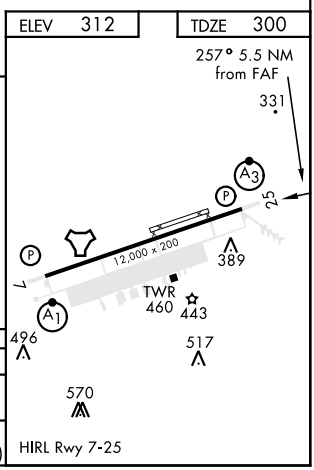

CATEGORY	A	B	C	D	E
S-25 *	740/24 440 (500-½)		740/45 440 (500-⅞)		
C ** CIRCLING	780-1 468 (500-1)	860-1 548 (600-1)	880-1½ 568 (600-1½)	1040-2¼ 728 (800-2¼)	1040-2½ 728 (800-2½)

SC-1, 15 JUL 2021 to 12 AUG 2021
SC-1, 15 JUL 2021 to 12 AUG 2021